TAX ASSESSMENT MAP

OF THE

TOWNSHIP OF ROCKAWAY

MORRIS COUNTY, NEW JERSEY

2011

ADAMS, REHMANN & HEGGAN
PROFESSIONAL ENGINEERS, LAND SURVEYOR & PLANNERS
(609) 561-0482 p (609) 567-8909 f
850 SO. WHITE HORSE PIKE
HAMMONTON, NEW JERSEY 08037

UPDATED APRIL 16, 2012

GENERAL KEY MAP

REVISIONS		
DATE	NAME	No.
01/06/98	William A. Willadsen, P.L.S.	32655
02/16/00	William A. Willadsen, P.L.S.	32655
04/16/01	William A. Willadsen, P.L.S.	32655
05/07/02	William A.Willadsen, P.L.S.	32655
05/05/05	Alfred A. Stewart, Jr., P.L.S.	35883
05/27/08	ALFRED A. STEWART, JR., P.L.S.	35883
09/30/09	CHRIS REHMANN	17119
12/2010	CHRIS REHMANN	17119
01/2012	CHARLES A. ATKINSON-PLS	33994

TOWNSHIP OF JEFFERSON — MORRIS COUNTY

TOWNSHIP OF JEFFERSON — MORRIS COUNTY

GREEN POND

GREEN POND ROAD

LAKE END ROAD

KEY MAP 400

KEY MAP 600

ROUTE 23

PASSAIC COUNTY

CHARLOTTEBURG RESERVOIR

WEST MILFORD

JACKSON ROAD

EGBERTS LAKE

TIMBERBROOK ROAD

DURHAM POND

KEY MAP 500

MORRIS COUNTY

TOWNSHIP OF KINNELON — MORRIS COUNTY

CHARLOTTEBURG ROAD

BOROUGH OF

GREEN POND BROOK

BURNT MEADOW BROOK

LAKE DENMARK

DENMARK LAKE ROAD

GREEN POND ROAD

UNITED STATES OF AMERICA

PICATINNY LAKE

PICATINNY ARSENAL

KEY MAP 700

LAKE TELEMARK

SNAKE HILL ROAD

LAKE AMES

P.S.E.&G. CO. R.O.W.

HIBERNIA ROAD

UPPER

SPLITROCK RESERVOIR

SPLIT ROCK ROAD

KEY MAP 200

N.J.P.&L. CO. R.O.W.

MT. HOPE POND

MILL POND

KEY MAP 100

KEY MAP 300

WHITE MEADOW LAKE

MERIDEN - LYONSVILLE ROAD

OLD BEACH GLEN ROAD

TOWNSHIP OF BOONTON — MORRIS COUNTY

BOROUGH OF WHARTON MORRIS COUNTY

N.J.P.&L. CO. R.O.W.

ROUTE 15

ROUTE 80

RICHARD MINE ROAD

MOUNT HOPE AVENUE

MOUNT HOPE ROAD

ROCKAWAY RIVER

BURNT MEADOW BROOK

TOWN OF DOVER — MORRIS COUNTY

MOUNT PLEASANT AVENUE

FLEETWOOD DRIVE

ROUTE 80

BOROUGH OF ROCKAWAY — MORRIS COUNTY

GREEN POND ROAD

N.J.P.&L. CO. R.O.W.

BEAVER BROOK

TOWNSHIP OF DENVILLE — MORRIS COUNTY

ROUTE 46

TOWNSHIP OF RANDOLPH MORRIS COUNTY

DOVER ROCKAWAY ROAD

ROCKAWAY RIVER

N.J. TRANSIT-RAIL OPERATIONS

"I HEREBY CERTIFY THAT THIS MAP HAS BEEN REVISED UNDER MY DIRECT SUPERVISION, AND COMPLIES WITH THE LAWS OF THE STATE OF NEW JERSEY"

William A. Willadsen

WILLIAM A. WILLADSEN LICENSE NO. 32655

THIS TAX MAP SUPERSEDES THE TAX MAP APPROVED JANUARY 21, 1959

STATEMENT:

THE AREAS, BOUNDARIES AND DIMENSIONS SHOWN ON THIS TAX MAP ARE DERIVED FROM GROUND SURVEYS, AERIAL SURVEYS, AND RECORDED PLANS, MAPS, DEEDS, AND WILLS AND ARE TO BE USED FOR ASSESSMENT PURPOSES ONLY.

"I HEREBY CERTIFY THAT THIS MAP AND THE SURVEY HAS BEEN MADE UNDER MY IMMEDIATE SUPERVISION, AND COMPLIES WITH THE LAWS OF STATE OF NEW JERSEY."

Arthur M. De Luca

ARTHUR M. DE LUCA LICENSE NO. 11664

REV JAN 1998 WILLIAM A. WILLADSEN, P.L.S. REV. FEB. 1998 RONALD J. McKINNON, P.L.S.

I HEREBY CERTIFY THAT THIS MAP HAS BEEN REVISED UNDER MY IMMEDIATE SUPERVISION, AND COMPLIES WITH THE LAWS OF THE STATE OF NEW JERSEY.

CHARLES A. ATKINSON, PROFESSIONAL LAND SURVEYOR DATE
N.J. LICENSE NO. 33994

NEW JERSEY DEPARTMENT OF THE TREASURY
DIVISION OF TAXATION
LOCAL PROPERTY AND PUBLIC UTILITY BRANCH
APPROVED AS A TAX MAP PURSUANT TO THE PROVISIONS OF CHAPTER 175, LAWS OF 1913, ETC.
FOR THE DIRECTOR, DIVISION OF TAXATION

BY _____ P.E. & L.S.
LIC. #15134 CHIEF, ENGINEERING SECTION
DATE AUG 23 1983 SERIAL NO. 625

ASSESSMENT MAP

TOWNSHIP OF ROCKAWAY

MORRIS COUNTY, N. J.

SCALE: 1" = 2000'

Prepared by: APRIL, 1983

ARTHUR M. DE LUCA
20 Union Street Rockaway, New Jersey

REVISED 1986

TO SHOW CONDITIONS AS OF JANUARY, 2012

COA# 24GA27973300

UPDATED APRIL 16, 2012

GENERAL KEY MAP

KEY MAP 100
TOWNSHIP OF DENVILLE
MORRIS COUNTY

SHEET 200 | SHEET 201 | SHEET 202 | SHEET 203 | SHEET 204 | SHEET 218 | SHEET 219 | SHEET 220

LOT 1 TOWNSHIP OF ROCKAWAY — MOUNT HOPE FIRE DEPT. EXEMPTED

PICATINNY ARSENAL EASEMENT

MT. HOPE POND

TOWNSHIP OF ROCKAWAY 2.01 86.8339 AC. EXEMPTED

(A) 1.63 AC. MT. HOPE FIRE CO EXEMPTED

2.03 41.284 AC. (TOTAL)

10001 201,208

MT. HOPE RD.
2.02 4.00 AC.
EXEMPTED COUNTY OF MORRIS (PARK)
2.03 41.284 AC. (TOTAL) 10001
INSET SCALE 1"=200'

3 (2) 362.823 AC.

MORRIS COUNTY PARK ASSOCIATION EXEMPTED

10002 204

TOWNSHIP EXEMPTED 1 (5) 58.28 AC.

4 (20) 81 AC. (S) 23.9 AC. (S)

BLOCK 2838.81' LIMIT

BLOCK 1525.64' LIMIT

BLOCK 1234.09' LIMIT

BLOCK 1220.76' LIMIT

PICATINNY ARSENAL SHEET 700

N.J.P.& L. CO. R.O.W.

N.J.P.& L. CO. ROW.

INTERSTATE ROUTE 80

ROUTE 15

MT. HOPE ROAD

LAVILL ROAD

ST. BERNARDS ROAD

COBURN ROAD

BLOCKHOUSE ROAD

BEAVER DAM ROAD

EVERMONT ROAD

OLD MIDDLETON ROAD

WOODSIDE CIRCLE ROAD DRIVE

SUNRISE ROAD

POND VIEW RD.

CONSTITUTION BOULEVARD

MINERAL SPRING DRIVE

MT. PLEASANT AVENUE

MILLER AVE.

QUEENS ROAD

FLEETWOOD DR.

CARUSO RD.

McKINLY PL.

LEGION CT.

CHRISTOPHER COLUMBUS DRIVE

LAKESIDE DRIVE

ELM RD.

STOCK BROOK ROAD

DISCOVERY DRIVE

SEMINOLE TRAIL

WOODPORT ROAD

BURNT MEADOW ROAD

ROCKAWAY RIVER

TOWNSHIP OF JEFFERSON — MORRIS COUNTY

BOROUGH OF WHARTON MORRIS COUNTY

BOROUGH OF ROCKAWAY — MORRIS COUNTY

TOWN OF DOVER — MORRIS COUNTY

TOWNSHIP OF RANDOLPH MORRIS COUNTY

TOWNSHIP OF DENVILLE MORRIS COUNTY

SEE SHEET 110.01
1) FAESCH COURT 11013
2) INDEPENDENCE WAY 11014
3) PATRIOT CROSSING COURT 11012
4) FOXHUNT DRIVE 11011
5) HICKORY HILL COURT 11006
6) BROTHERTON AVENUE 11005
7) HERITAGE WAY 11010
8) SCHINDLER DRIVE 11009
9) FROGTOWN ROAD 11008
10) FALLEN TIMBERS TRAIL 11007
11) FLINTLOCK TERRACE 11017
12) HOMESTEAD WAY 11016
13) POWDERHORN DRIVE 11015
14) FLINTLOCK TERRACE 11017.01

SEE SHEET 113
1) HAMILTON DR 11302.01
2) FRANKLIN LANE 11302.02
3) FRANKLIN LANE 11302.03
4) FRANKLIN LANE 11302.04
5) CLEVELAND LANE 11302.05
6) CLEVELAND LANE 11302.06
7) CLEVELAND LANE 11302.07
8) CLEVELAND LANE 11302.08
9) CLINTON LANE 11302.09
10) CLINTON LANE 11302.10
11) BUSH CIRCLE 11302.11
12) JOHNSON DRIVE 11302.12
13) JOHNSON DRIVE 11302.13
14) CARTER DRIVE 11302.14

SEE SHEET 115.01
1) 11507.01
2) 11507.02
3) 11507.03
4) 11507.04
5) 11507.05
6) 11507.06
7) 11507.07
8) 11507.08
9) 11507.09
10) 11507.10
11) 11507.11
12) 11507.12
13) 11507.13
14) 11507.14
15) 11507.15
16) 11507.16
17) 11507.17
18) 11507.18
19) 11507.19
20) 11507.20
21) 11507.21
22) 11507.22
23) 11507.23
24) 11507.24

CONRAIL (FORMERLY ERIE - LACKAWANNA R.R.) MORRIS AND ESSEX DIVISION - MAIN STEM

JULY 26, 1990
REVISED - FEB. 22, 1990
WM. A. WILLADSEN, P.L.S., LIC. No. 32655

REVISIONS				
DATE	BY	LIC.NO	SHEET	BLOCK
08/2008	CHRIS REHMANN	17119	103	10303
08/2008	CHRIS REHMANN	17119	107	10708
08/2008	CHRIS REHMANN	17119	109	10902
11/2008	CHRIS REHMANN	17119	108	10802
11/2008	CHRIS REHMANN	17119	113	11301
12/2010	CHRIS REHMANN	17119	110.01	11701

NEW JERSEY DEPARTMENT OF THE TREASURY
DIVISION OF TAXATION
LOCAL PROPERTY AND PUBLIC UTILITY BRANCH
APPROVED AS A TAX MAP PURSUANT TO THE PROVISIONS OF CHAPTER 175, LAWS OF 1913, ETC.
FOR THE DIRECTOR, DIVISION OF TAXATION
BY P.E. & L.S.
LIC. #15434 CHIEF, ENGINEERING SECTION
DATE AUG 23 1993 SERIAL NO. 625

LEGEND

SHEET NO.	201
NEW BLOCK NO. / OLD BLOCK NO.	10101 / 194
NEW LOT NO. / OLD LOT NO.	1 / (3)
SHEET DIVISION LINE	
PROPERTY LINE	
BLOCK LIMIT	
PRIVATE ROADS	
WATER	

ASSESSMENT MAP
TOWNSHIP OF ROCKAWAY
MORRIS COUNTY, N. J.
SCALE 1"= 800'
Prepared by: January, 1983
ARTHUR M. DE LUCA
20 Union Street Rockaway, New Jersey
REVISED 1986
REV. JAN. 1996 WILLIAM A. WILLADSEN, L.S
REV. APRIL 1989 RONALD J. McKINNON, L.S.
REV. FEB. 1988 RONALD J. McKINNON, L.S.

COA# 24GA27973300

UPDATED APRIL 16, 2012

101

SHEET 103

U.S. ROUTE 46

SHEET 102

DEHART AVENUE

DOVER ROCKAWAY ROAD

EAST DEHART AVENUE

ST. JUDES PLACE

ROY STREET

BOROUGH OF ROCKAWAY — MORRIS COUNTY

COUNTY OF MORRIS (FORMERLY CONRAIL)

RAILROAD OF NEW JERSEY (FORMERLY CENTRAL RAILROAD - MAIN STEM DOVER AND ROCKAWAY)

ROCKAWAY RIVER

TOWNSHIP OF RANDOLPH MORRIS COUNTY

TOWNSHIP OF DENVILLE MORRIS COUNTY

EAST BLACKWELL STREET

DOVER ROCKAWAY ROAD

MATCH LINE "A"

25 (43,44,45) 1.9 AC.(S)

24 (42) TWP EX

26 (39)

23 (41)

27 (37,38)

22 (40)

28 (36)

21 (31)

2101 (33)

20.01

20.02

19 1.0 AC.(S) (26)

18 1.0 AC.(S) (25)

17 1.02 AC. (24)

16 1.06 AC. (23)

15 1.23 AC. (22)

14 (20,21) 3.2 AC.(S)

13 (19)

12 (18)

9 (14)

8 (15)

7 (16,17)

11 (13)

10 (34)

2 (12)

3 (11)

4 (7)

5 (6)

1 0.344 AC.

1.01 0.377 AC.

6 (8)

31 (28) 8.7AC(S)

32 (29) 8.4 AC

29 (45,27,35) 39 AC.±

36 (3) 4.4AC(S)

30 (1,2) 26.6 AC.± TOTAL

30.01 0.34 AC.(T) (TOTAL)

N.J.D.O.T. EX

33 (24)

34 (28) CLASS I

35 (2c)

CLASS II

CLASS III N.J. TRANSIT (FORMERLY RAIL OPERATIONS CONSOLIDATED RAIL CORP)

10101 194

CONSTRUCTION AND MAINTENANCE EASEMENT

NEW JERSEY DEPARTMENT OF THE TREASURY
DIVISION OF TAXATION
LOCAL PROPERTY AND PUBLIC UTILITY BRANCH
APPROVED AS A TAX MAP PURSUANT TO THE PROVISIONS OF CHAPTER 175, LAWS OF 1913, ETC. FOR THE DIRECTOR, DIVISION OF TAXATION
BY P.E. & L.S.
LIC. #15434 CHIEF, ENGINEERING SECTION
DATE AUG 23 1983 SERIAL NO. 625

REVISIONS

DATE	BY	BLOCK	LIC.NO	LOT

ASSESSMENT MAP

TOWNSHIP OF ROCKAWAY

MORRIS COUNTY, N. J.

SCALE 1"= 100'

Prepared by: January, 1983

ARTHUR M. DE LUCA

20 Union Street Rockaway, New Jersey

REVISED _____

UPDATED APRIL 16, 2012

COA# 24GA27973300

102

SHEET 103 | SHEET 103 | SHEET 101

GEORGE ST. | HIGHLAND AVE. | PIERSON AVE. | MARVIN STREET | MT. PROSPECT AVE.

U.S. ROUTE 46

10' UTILITY EASEMENT

SAMMIS AVE | LEE AVENUE | MARVIN STREET | MT. PROSPECT AVE. | DEHART AVENUE | RICHARD AVENUE | CARREL STREET | DOVER - ROCKAWAY ROAD | ROY STREET | EAST BLACKWELL STREET

ASSESSMENT LINE | MORRIS COUNTY | TOWN OF DOVER

10203 / 145 | 10204 / 140 | 10205 / 138 | 10202 / 137 | 10201 / 253

COUNTY OF MORRIS (FORMERLY CENTRAL RAILROAD OF NEW JERSEY) (FORMERLY CONRAIL)

DOVER AND ROCKAWAY RAILROAD — MAIN STEM (FORMERLY CENTRAL RAILROAD OF N.J.) (FORMERLY CONRAIL) COUNTY OF MORRIS

ROCKAWAY RIVER

TOWNSHIP OF RANDOLPH
MORRIS COUNTY

REVISIONS				
DATE	BY	LIC.NO	BLOCK	LOT
08/2008	CHRIS REHMANN	17119	10202	21, 22

NEW JERSEY DEPARTMENT OF THE TREASURY
DIVISION OF TAXATION
LOCAL PROPERTY AND PUBLIC UTILITY BRANCH
APPROVED AS A TAX MAP PURSUANT TO THE PROVISIONS OF CHAPTER 175, LAWS OF 1913, ETC. FOR THE DIRECTOR, DIVISION OF TAXATION
BY _____ P.E. & L.S.
LIC. #15434, CHIEF, ENGINEERING SECTION
DATE AUG 23 1983 SERIAL NO. 625

ASSESSMENT MAP
TOWNSHIP OF ROCKAWAY
MORRIS COUNTY, N. J.
SCALE 1"= 100'
Prepared by: January, 1983

ARTHUR M. DE LUCA
20 Union Street Rockaway, New Jersey

REVISED _____

REV. APRIL 1989 RONALD J. McKINNON, L.S.

UPDATED APRIL 16, 2012

COA# 24GA27973300 PRINTED AUGUST 2008

103

BOROUGH OF ROCKAWAY — MORRIS COUNTY

SHEET 104

SHEET 105

SHEET 101

SHEET 102

SHEET 102

SHEET 105

TOWN OF DOVER
MORRIS COUNTY

SUNNY HILL RD.

SWEDES MINE ROAD

GEORGE STREET

HIGHLAND AVENUE

ETHEL ST

ELLSWORTH ST (Voc. Ord. 104-3)

PIERSON AVENUE

MARVIN STREET

MT. PROSPECT AVENUE

DOVER ROCK. ROAD

DOVER ROCKAWAY ROAD

U.S. ROUTE 46

MARVIN PL.

SAMMIS AVE.

LEE AVE.

10301 / 217

10302 / 218

10303 / 219

10304 / 220

10305 / 222

10306 / 223

18.02 4.8279 AC.

18.01

23.01 45 Ac± TOT

22.01 37 Ac± TOT

16 (20B) 1.14 AC.

17 (20A) 1.25 AC.

20 (23) 1.56 AC. (S)

19 7.7 AC. (S)

16 (26,26A) 1.5 AC.(S)

17 (27) 1.0 AC.(S)

4 (5) 2.8 AC.(S)

12 (12,3,4,5,6,7,40) 1.1 AC.(S)

REVISIONS				
DATE	BY	LIC.NO	BLOCK	LOT
08/2008	CHRIS REHMANN	17119	10303	20, 21
12/2010	CHRIS REHMANN	17119	10301	22, 23
01/2012	CHARLES A. ATKINSON	33994	10301	22.01, 23.01
01/2012	CHARLES A. ATKINSON	33994	10301	18.01-18.02

NEW JERSEY DEPARTMENT OF THE TREASURY
DIVISION OF TAXATION
LOCAL PROPERTY AND PUBLIC UTILITY BRANCH
APPROVED AS A TAX MAP PURSUANT TO THE PROVISIONS OF CHAPTER 175, LAWS OF 1913, ETC. FOR THE DIRECTOR, DIVISION OF TAXATION

BY _____ P.E. & L.S.

LIC. #15434 CHIEF, ENGINEERING SECTION

DATE AUG 2 3 1983 SERIAL NO. 825

ASSESSMENT MAP

TOWNSHIP OF ROCKAWAY

MORRIS COUNTY, N. J.

SCALE 1"= 100'

Prepared by: January, 1983

ARTHUR M. DE LUCA

20 Union Street Rockaway, New Jersey

REVISED FEB. 1993 WILLIAM A. WILLADSEN, L.S.

UPDATED APRIL 16, 2012

COA# 24GA27973300

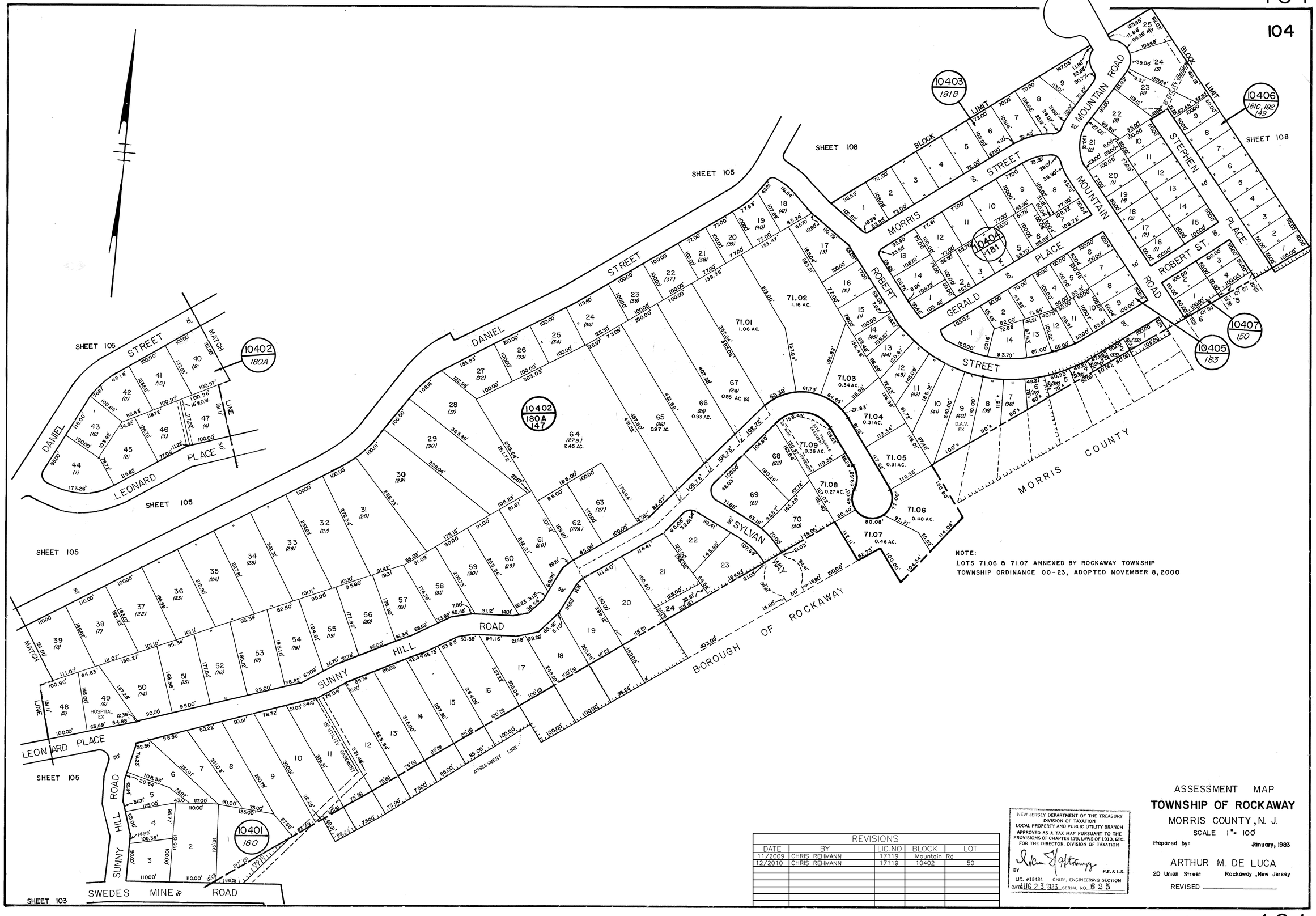

NOTE:
LOTS 71.06 & 71.07 ANNEXED BY ROCKAWAY TOWNSHIP
TOWNSHIP ORDINANCE 00-23, ADOPTED NOVEMBER 8, 2000

REVISIONS				
DATE	BY	LIC.NO	BLOCK	LOT
11/2009	CHRIS REHMANN	17119	Mountain Rd	
12/2010	CHRIS REHMANN	17119	10402	50

NEW JERSEY DEPARTMENT OF THE TREASURY
DIVISION OF TAXATION
LOCAL PROPERTY AND PUBLIC UTILITY BRANCH
APPROVED AS A TAX MAP PURSUANT TO THE PROVISIONS OF CHAPTER 175, LAWS OF 1913, ETC.
FOR THE DIRECTOR, DIVISION OF TAXATION
BY [signature] P.E. & L.S.
LIC. #15434 CHIEF, ENGINEERING SECTION
DATE AUG 23 1983 SERIAL NO. 625

ASSESSMENT MAP
TOWNSHIP OF ROCKAWAY
MORRIS COUNTY, N. J.
SCALE 1" = 100'
Prepared by: January, 1983
ARTHUR M. DE LUCA
20 Union Street Rockaway, New Jersey
REVISED _____

UPDATED APRIL 16, 2012

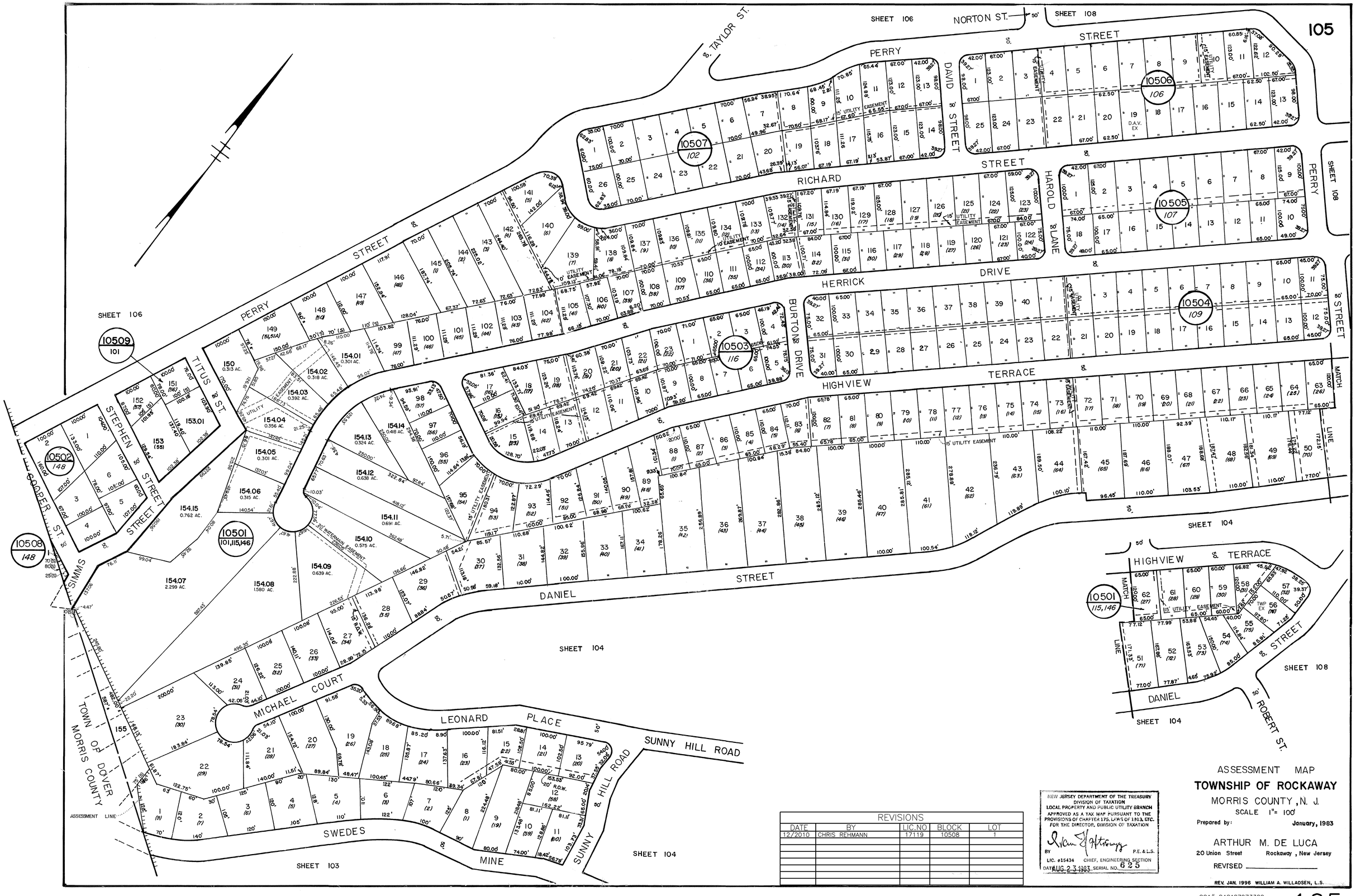

REVISIONS				
DATE	BY	LIC.NO	BLOCK	LOT
12/2010	CHRIS REHMANN	17119	10508	1

NEW JERSEY DEPARTMENT OF THE TREASURY
DIVISION OF TAXATION
LOCAL PROPERTY AND PUBLIC UTILITY BRANCH
APPROVED AS A TAX MAP PURSUANT TO THE PROVISIONS OF CHAPTER 175, LAWS OF 1913, ETC. FOR THE DIRECTOR, DIVISION OF TAXATION

BY [signature] P.E. & L.S.
LIC. #15434 CHIEF, ENGINEERING SECTION
DATE AUG 2 3 1983 SERIAL NO. 625

ASSESSMENT MAP
TOWNSHIP OF ROCKAWAY
MORRIS COUNTY, N. J.
SCALE 1"= 100'
Prepared by: January, 1983

ARTHUR M. DE LUCA
20 Union Street Rockaway, New Jersey
REVISED _____

REV. JAN. 1996 WILLIAM A. WILLADSEN, L.S.

UPDATED APRIL 16, 2012

COA# 24GA27973300

REVISIONS				
DATE	BY	LIC.NO	BLOCK	LOT
08/5008	CHRIS REHMANN	17119	10609	9, 10
01/2012	CHARLES A. ATKINSON	33994	10601	40, R.O.W.

NEW JERSEY DEPARTMENT OF THE TREASURY
DIVISION OF TAXATION
LOCAL PROPERTY AND PUBLIC UTILITY BRANCH
APPROVED AS A TAX MAP PURSUANT TO THE PROVISIONS OF CHAPTER 175, LAWS OF 1913, ETC.
FOR THE DIRECTOR, DIVISION OF TAXATION

BY [signature] P.E. & L.S.
LIC. #15434 CHIEF, ENGINEERING SECTION
DATE AUG 23 1983 SERIAL NO. 625

ASSESSMENT MAP
TOWNSHIP OF ROCKAWAY
MORRIS COUNTY, N. J.
SCALE 1" = 100'
Prepared by: January, 1983
ARTHUR M. DE LUCA
20 Union Street Rockaway, New Jersey
REVISED _____

UPDATED APRIL 16, 2012

COA# 24GA27973300

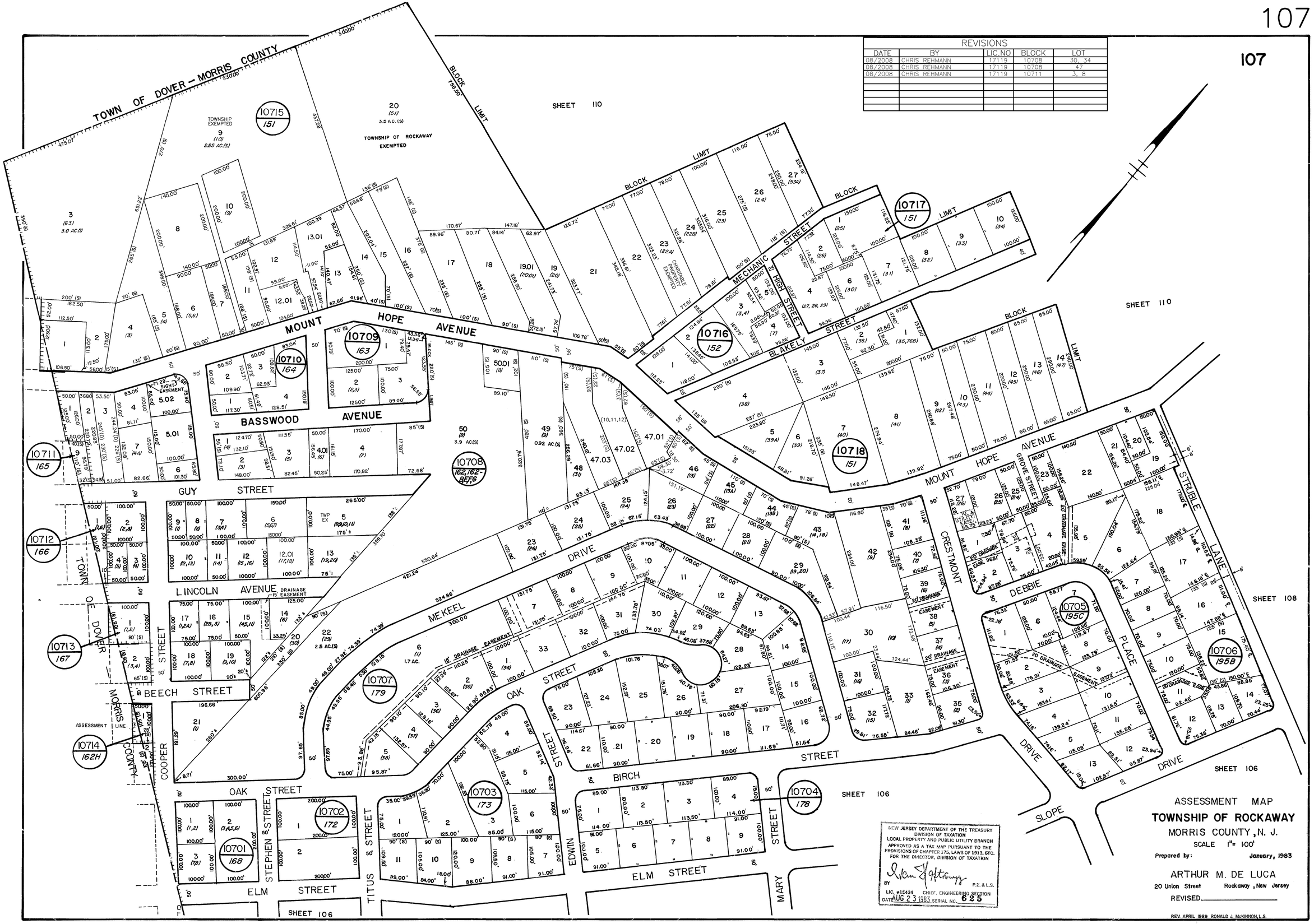

REVISIONS

DATE	BY	LIC.NO	BLOCK	LOT
08/2008	CHRIS REHMANN	17119	10708	30, 34
08/2008	CHRIS REHMANN	17119	10708	47
08/2008	CHRIS REHMANN	17119	10711	3, 8

UPDATED APRIL 16, 2012

COA# 24GA27973300

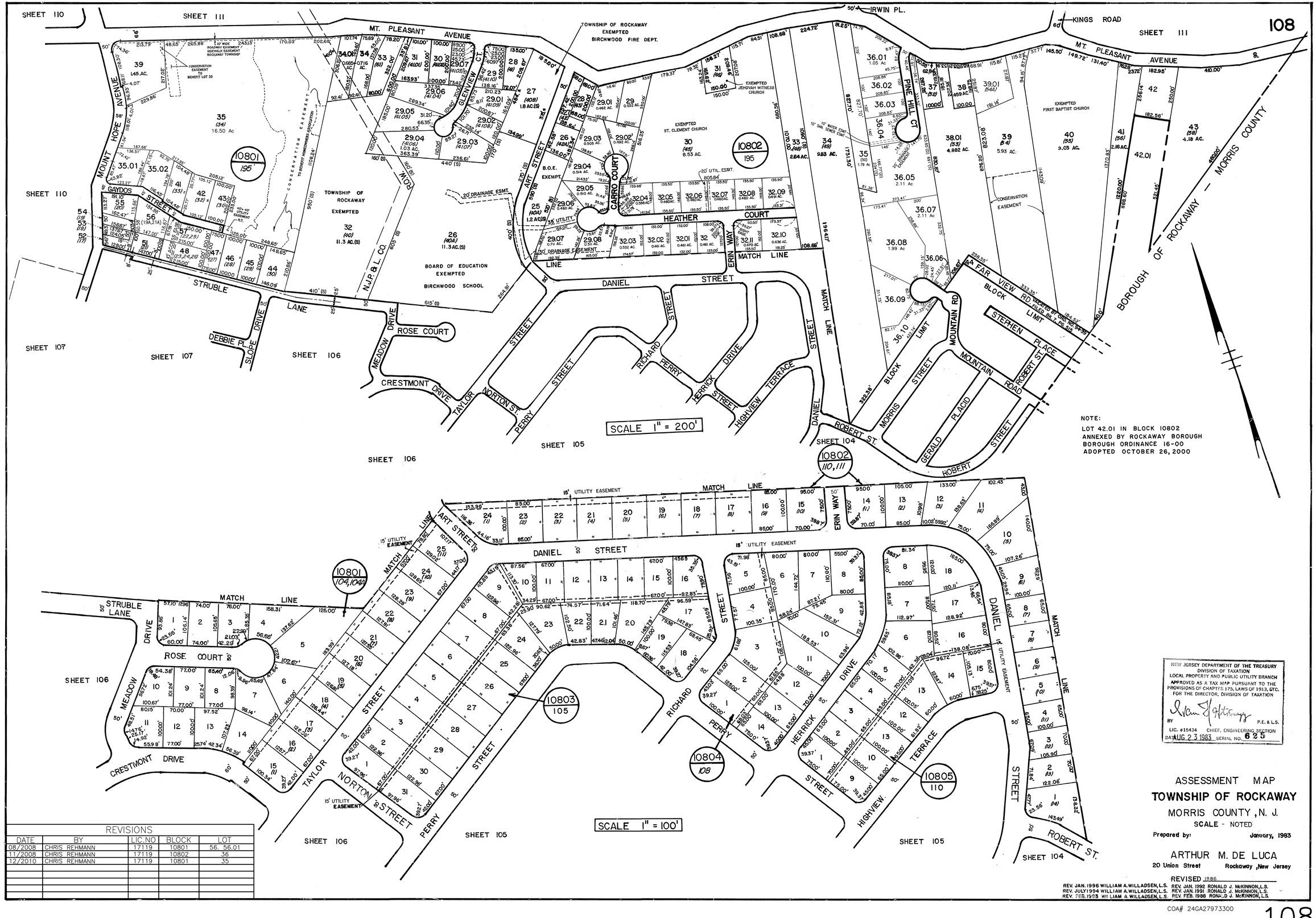

NOTE:
LOT 42.01 IN BLOCK 10802
ANNEXED BY ROCKAWAY BOROUGH
BOROUGH ORDINANCE 16-00
ADOPTED OCTOBER 26, 2000

REVISIONS				
DATE	BY	LIC.NO	BLOCK	LOT
08/2008	CHRIS REHMANN	17119	10801	56, 56.01
11/2008	CHRIS REHMANN	17119	10802	36
12/2010	CHRIS REHMANN	17119	10801	35

NEW JERSEY DEPARTMENT OF THE TREASURY
DIVISION OF TAXATION
LOCAL PROPERTY AND PUBLIC UTILITY BRANCH
APPROVED AS A TAX MAP PURSUANT TO THE PROVISIONS OF CHAPTER 175, LAWS OF 1913, ETC.
FOR THE DIRECTOR, DIVISION OF TAXATION
BY _____ P.E. & L.S.
LIC. #15434 CHIEF, ENGINEERING SECTION
DATE AUG 23 1983 SERIAL NO. 625

ASSESSMENT MAP
TOWNSHIP OF ROCKAWAY
MORRIS COUNTY, N. J.
SCALE - NOTED
Prepared by: January, 1983
ARTHUR M. DE LUCA
20 Union Street Rockaway, New Jersey
REVISED 1986

REV. JAN. 1996 WILLIAM A. WILLADSEN, L.S. REV. JAN. 1992 RONALD J. McKINNON, L.S.
REV. JULY 1994 WILLIAM A. WILLADSEN, L.S. REV. JAN. 1991 RONALD J. McKINNON, L.S.
REV. FEB. 1993 WILLIAM A. WILLADSEN, L.S. REV. FEB. 1988 RONALD J. McKINNON, L.S.

COA# 24GA27973300

UPDATED APRIL 16, 2012

109

MOUNT PLEASANT AVENUE

SHEET 110

ROUTE 15

N.J.P&L. CO. EASEMENT

TOWN OF DOVER — MORRIS COUNTY

DEPARTMENT OF DEFENSE
NATIONAL GUARD ARMORY
EXEMPTED
1
(1,2,3)
16.06 AC.

10902
151A

6
4.2 AC. (S)

970'(S) BURNT MEADOW BROOK

BOROUGH OF WHARTON

N.J.P.&L. CO. R.O.W.

MORRIS COUNTY

10901
154

6.01
1.7 AC. (S)

6.02

ROCKAWAY RIVER

ASSESSMENT LINE

ROUTE 15

10903
155

10904
156

10905
157

10906
158

10907
159

10908
161

10909
160

NORTH GARRISON AVENUE

BERSHIRE AVENUE

JEFFERSON AVENUE

HILLSIDE AVENUE

HIGHLAND AVENUE

TURNER STREET

WHITE STREET

HILLSIDE STREET

VACATED BY ORD. NO. 94-30
FILED IN BOOK 7, PAGE 490

VACATED BY ORD. NO. 89-72
FILED IN BOOK 6, PAGE 924

TOWN OF DOVER — MORRIS COUNTY

REVISED AUGUST 24, 1989

William A. Willadsen

WILLIAM A. WILLADSEN, P.L.S.-LIC.No.32655

REVISIONS				
DATE	BY	LIC.NO	BLOCK	LOT
08/2008	CHRIS REHMANN	17119	10902	12, 13
12/2010	CHRIS REHMANN	17119	10901	6.02

NEW JERSEY DEPARTMENT OF THE TREASURY
DIVISION OF TAXATION
LOCAL PROPERTY AND PUBLIC UTILITY BRANCH
APPROVED AS A TAX MAP PURSUANT TO THE PROVISIONS OF CHAPTER 175, LAWS OF 1913, ETC.
FOR THE DIRECTOR, DIVISION OF TAXATION
BY P.E. & L.S.
LIC. #15434 CHIEF, ENGINEERING SECTION
DATE AUG 23 1989 SERIAL NO. 625

ASSESSMENT MAP

TOWNSHIP OF ROCKAWAY

MORRIS COUNTY, N. J.

SCALE 1"= 100'

Prepared by: January, 1983

ARTHUR M. DE LUCA

20 Union Street Rockaway, New Jersey

REVISED

REV. JAN. 1996 WILLIAM A. WILLADSEN, L.S.
REV. JAN. 1994 WILLIAM A. WILLADSEN, L.S.
REV. JAN. 1991 RONALD J. McKINNON, L.S.
REV. APRIL 1989 RONALD J. McKINNON, L.S.

COA# 24GA27973300

109

UPDATED APRIL 16, 2012

110

SHEET 114

SHEET 115

SHEET 100

U.S. ROUTE 80

SHEET 111

SHEET 109

SHEET 108

SHEET 107

BOROUGH OF WHARTON — MORRIS COUNTY

TOWN OF DOVER — MORRIS COUNTY

MOUNT PLEASANT AVENUE

MOUNT HOPE AVENUE

MINERAL SPRING DRIVE

FLEETWOOD DRIVE

GAYDOS STREET

STRUBLE LANE

MECHANIC STREET

BLAKELY ST.

BURNT MEADOW BROOK

ROCKAWAY TOWNSHIP CONSERVATION EASEMENT

NEW JERSEY POWER & LIGHT CO. EASEMENT

100' WIDE

EASEMENT LIMIT (TYP.)

ROADWAY & UTILITY ESMT.

SEE SHEET 110.01

SEE SHEET 110.01

1 — 59.54 AC.

2 — 14.38 AC.

2 (48,49,52,53) — 29 AC.

3 — 18.38 AC.

3 (55) — 4.81 AC.

4 — 9.18 AC.

5 — 15.00 AC.

6.01 — 5.33 AC.

6.02 — 2.57 AC.

7 — 12.42 AC.

8 — 8.28 AC.

8.01 — 4.36 AC.

9 — 19.7 AC.

10 — 5.49 AC.

11.01 — 17.54 AC.

11.02 — 5.85 AC.

11.03 — 19.34 AC.

11.04 — 6.62 AC.

12 (24) — 60.89 AC.

12.01 — 10.959 AC.

1 — 5.03 AC.

11001 / 153

11002 / 153

11003 / 153

11004 / 151

BLOCK 234.18'

BLOCK 235.66' LIMIT

BLOCK 235.66' LIMIT

BLOCK 300.0' LIMIT

REVISIONS

DATE	BY	LIC.NO	BLOCK	LOT
02/2010	CHRIS REHMANN	17119	11001	Block # fixed

JUNE 14, 1990
REVISED- FEB. 21, 1990

WM. A. WILLADSEN, P.L.S., LIC. No. 32655

NEW JERSEY DEPARTMENT OF THE TREASURY
DIVISION OF TAXATION
LOCAL PROPERTY AND PUBLIC UTILITY BRANCH
APPROVED AS A TAX MAP PURSUANT TO THE PROVISIONS OF CHAPTER 175, LAWS OF 1913, ETC.
FOR THE DIRECTOR, DIVISION OF TAXATION

BY _____ P.E. & L.S.
LIC. #35434 CHIEF, ENGINEERING SECTION
DATE AUG 2 3 1983 SERIAL NO. 655

ASSESSMENT MAP

TOWNSHIP OF ROCKAWAY

MORRIS COUNTY, N. J.

SCALE 1" = 200'

Prepared by: January, 1983

ARTHUR M. DE LUCA
20 Union Street Rockaway, New Jersey

REVISED _____

REV. APRIL 1989 RONALD J. McKINNON, L.S.
REV. FEB. 1989 RONALD J. McKINNON, L.S.

COA# 24GA27973300

UPDATED APRIL 16, 2012

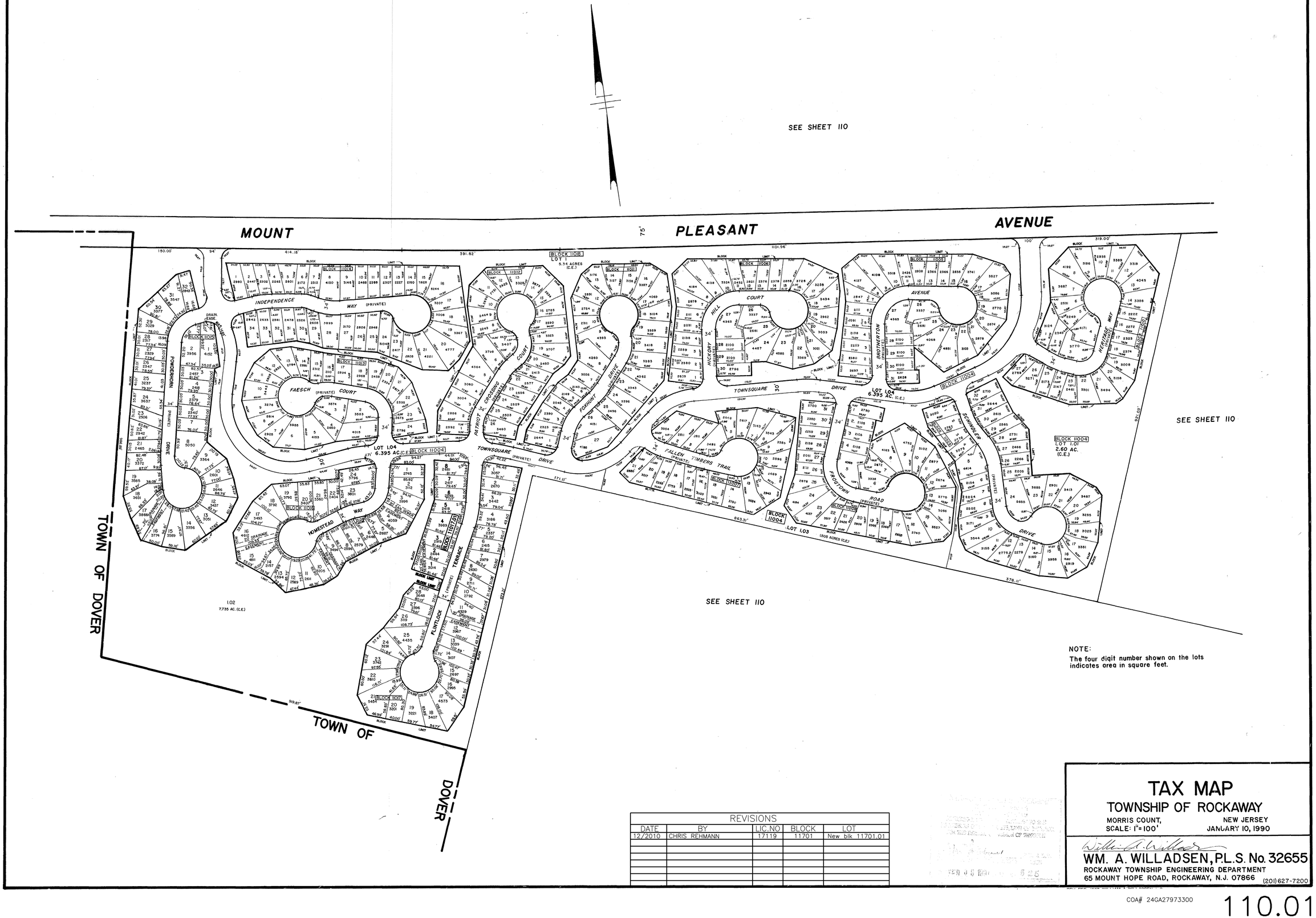

REVISIONS				
DATE	BY	LIC.NO	BLOCK	LOT
12/2010	CHRIS REHMANN	17119	11701	New blk 11701.01

TAX MAP

TOWNSHIP OF ROCKAWAY

MORRIS COUNT, NEW JERSEY

SCALE: 1"= 100' JANUARY 10, 1990

WM. A. WILLADSEN, PL.S. No. 32655
ROCKAWAY TOWNSHIP ENGINEERING DEPARTMENT
65 MOUNT HOPE ROAD, ROCKAWAY, N.J. 07866 (201) 627-7200

UPDATED APRIL 16, 2012

COA# 24GA27973300

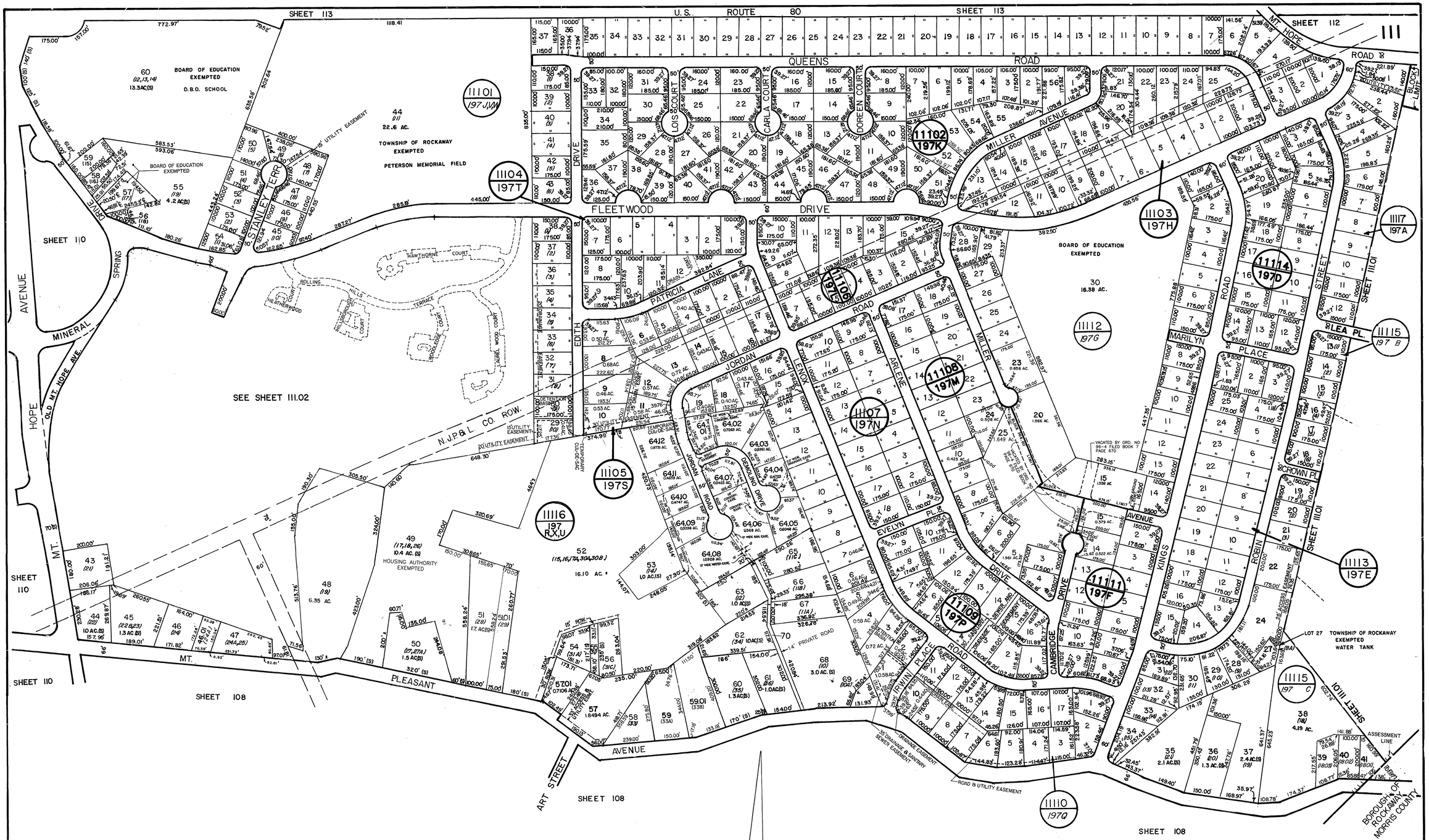

REVISIONS				
DATE	BY	LIC.NO	BLOCK	LOT
12/2010	CHRIS REHMANN	17119	11116	70

REV. FEB. 1993
REVISED SEPT. 25, 1989
William A. Willad
WM. A. WILLADSEN, P.L.S. - N.J. LIC. No. 32655

NEW JERSEY DEPARTMENT OF THE TREASURY
DIVISION OF TAXATION
LOCAL PROPERTY AND PUBLIC UTILITY BRANCH
APPROVED AS A TAX MAP PURSUANT TO THE PROVISIONS OF CHAPTER 175, LAWS OF 1913, ETC.
FOR THE DIRECTOR, DIVISION OF TAXATION
BY P.E. & L.S.
LIC. #15434 CHIEF, ENGINEERING SECTION
DATE AUG 23 1983 SERIAL NO. 625

ASSESSMENT MAP
TOWNSHIP OF ROCKAWAY
MORRIS COUNTY, N. J.
SCALE 1" = 200'
Prepared by: January, 1983
ARTHUR M. DE LUCA
20 Union Street Rockaway, New Jersey

REVISED 1986
REV. JAN. 1992 RONALD J. McKINNON, L.S.
REV. JAN. 1991 RONALD J. McKINNON, L.S.
REV. APRIL 1989 RONALD J. McKINNON, L.S.
REV. FEB. 1988 RONALD J. McKINNON, L.S.
REV. JAN. 1996 WILLIAM A. WILLADSEN, L.S.

COA# 24GA27973300

UPDATED APRIL 16, 2012

ROBIN STREET
ROBIN STREET
CROWN PLACE 50'
SKYVIEW DRIVE 50'
LEA PLACE 50'
MCKINLEY PLACE 50'
LEGION COURT 50'
CHESTNUT TERRACE
MT. HOPE RD.
UNNAMED R.O.W. 50'
BLOCK LIMIT
SHEET 111
SHEET 112
BOROUGH OF ROCKAWAY
DETENTION BASIN
VARIABLE WIDTH DRAINAGE EASEMENT
15' ACCESS EASEMENT
CONSERVATION EASEMENT
20' DRAINAGE EASEMENT
SIGHT EASEMENT
SIGHT ESMT.
DRAINAGE EASEMENT
11117 / 197Y
11115 / 197Y
42 (17) 4.7 AC.(S)
43 0.6364 AC.
43.01 0.5478 AC.
43.02 0.5845 AC.
43.03 0.6770 AC.
43.04 0.4949 AC.
43.05 0.5043 AC.
43.06 0.4752 AC.
43.07 0.7238 AC.
43.08 0.7726 AC.
43.09 0.5786 AC.
43.10 0.6869 AC.
43.11 2.1826 AC.
43.12 3.0309 AC.
43.13 1.7450 AC.
43.14 1.0332 AC.
43.15 0.9539 AC.
43.16 1.0477 AC.
44 1.808 AC.
44.01 1.33 AC.
44.02 1.34 AC.
44.03 1.36 AC.
44.04 1.56 AC.
44.05 0.66 AC.
44.06 0.56 AC.
44.07 0.48 AC.
44.08 0.95 AC.
44.09 0.88 AC.
44.10 3.83 AC.
44.11 1.53 AC.
44.12 0.80 AC.
44.13 0.99 AC.
44.14 0.91 AC.
44.15 0.77 AC.
44.16 0.58 AC.
44.17 0.56 AC.
44.18 0.46 AC.
44.19 0.46 AC.
44.20 0.46 AC.
44.21 0.51 AC.
44.22 0.74 AC.
44.23 0.64 AC.
44.24 0.57 AC.
44.25 0.58 AC.
44.26 0.70 AC.
44.27 1.66 AC.
44.28 1.36 AC.
44.29 1.45 AC.
44.30 1.45 AC.
44.31 0.65 AC.
44.32 0.55 AC.
44.33 0.64 AC.
44.34 0.46 AC.
44.35 0.46 AC.
44.36 0.54 AC.
44.37 0.63 AC.
44.38 0.47 AC.
44.39 0.47 AC.
44.40 0.47 AC.
44.41 0.47 AC.
44.42 0.47 AC.
44.43 0.48 AC.
44.44 2.598 AC.

NEW JERSEY DEPARTMENT OF THE TREASURY
DIVISION OF TAXATION
PROPERTY ADMINISTRATION
APPROVED AS MAPPED PURSUANT TO THE
PROVISIONS OF CHAPTER 175, LAWS OF 1913, ETC.
FOR THE DIRECTOR, DIVISION OF TAXATION
BY _____ P.E. & L.S.
DEPUTY DIRECTOR, TRENTON SECTION
DATE JUN 15 1992 SERIAL NO. 625

REV. JAN. 1996 WILLIAM A. WILLADSEN, L. S.

TAX MAP
TOWNSHIP OF ROCKAWAY
MORRIS COUNTY, N.J.
SCALE 1"=100' DECEMBER 26, 1990

RONALD J. McKINNON, L.S. NO. 14933
ROCKAWAY TOWNSHIP ENGINEERING DEPARTMENT
65 MOUNT HOPE ROAD, ROCKAWAY, N.J. 07866 (201) 627-7200

111.01

UPDATED APRIL 16, 2012

111.02

FLEETWOOD DRIVE

STANLEY TERRACE

SHEET III

MINERAL SPRINGS DRIVE

SHEET 110

OLD MOUNT HOPE AVENUE

MOUNT HOPE AVENUE

SHEET 110

SHEET III

SHEET III

SHEET III

MOUNT PLEASANT AVENUE (66' R.O.W.)

HAWTHORNE COURT

ROLLING HILLS TERRACE

HEATHERWOOD COURT

HILLSBOROUGH COURT

WOODLEDGE COURT

LAUREL WOOD COURT

CABANA

POOL

41
5.378 AC. (C.E.)
(43A,45,46,47,48)

41.01 10,162 S.F.
41.02 10,074 S.F.
41.04
41.05
41.06
41.07
41.08
41.09
41.10
See Detail

39
(11)
22.801 AC.(TOTAL)

42
(20)
34.3503 AC.

1111G
197,U

N.J.P. & L. CO. R.O.W.

POINTE AT STONEVIEW
N.T.S.

UNIT A
1,571 S.F.
(2,146 S.F. WITH BSMT.)

UNIT B
1,753 S.F.
(2,323 S.F. WITH BSMT.)

UNIT C
2,103 S.F.
(2,701 S.F. WITH BSMT.)

DETAIL
N.T.S.

41.04 1,018 S.F.
41.09 5,454 S.F.
41.10 1,536 S.F.
41.05 1,188 S.F.
41.06 1,097 S.F.
41.07 2,476 S.F.
41.08 7,403 S.F.

NEW JERSEY DEPARTMENT OF THE TREASURY
DIVISION OF TAXATION
PROPERTY ADMINISTRATION
APPROVED AS A TAX MAP PURSUANT TO THE AUTHORITY OF N.J.S.A. 54:1-15 & 54:30-1
FOR THE DIRECTOR, DIVISION OF TAXATION
James Coll C.T.A.
JAMES COLL, CHIEF, ENGINEERING SECTION
BY William H. Black C.T.A.
WILLIAM H. BLACK, PRINCIPAL ENGINEER, UTILITIES
DATE: JUN 23 1997 SERIAL NO. 625

TAX MAP
TOWNSHIP OF ROCKAWAY
MORRIS COUNTY NEW JERSEY
SCALE 1"=100' FEBRUARY 20, 1996

WILLIAM A. WILLADSEN, P.L.S. No.32655
ROCKAWAY TOWNSHIP ENGINEERING DEPARTMENT
65 MOUNT HOPE ROAD, ROCKAWAY, N.J. 07866 (201)627-7200

UPDATED APRIL 16, 2012

111.02

112

REVISIONS				
DATE	BY	LIC.NO	BLOCK	LOT

SHEET 111 — BLOCK LIMIT — MATCH LINE — SHEET 111.01 — SHEET 204 — SHEET 218 — SHEET 219

MT. HOPE ROAD — FLEETWOOD DRIVE — STONY BROOK ROAD — CARUSO ROAD — U.S. ROUTE 80 — N.J.P.&L. CO. R.O.W. — DACOTAH AVENUE — SEMINOLE AVENUE — MCKINLEY PLACE — UNNAMED R.O.W. — CHESTNUT TERRACE — LAKESIDE DRIVE — BOROUGH OF ROCKAWAY — MORRIS COUNTY

11201/244 — 11202/197Y — 11203/199 — 11204/197Y — 11205/200 — 11206/208 — 11207/209 — 11208/210 — 11209/23,211 — 11210/24 — 11211/26 — 11212/27

TWP. OF ROCKAWAY EXEMPTED — SR. CITIZEN CENTER — AMERICAN LEGION POST 344 EXEMPTED — UNITED CEREBRAL PALSY OF MORRIS/SOMERSET EXEMPTED — TOWNSHIP OF ROCKAWAY EXEMPTED — PARK LAKE — 5.01 AC.

CONSERVATION EASEMENT — 15' DRAINAGE EASEMENT — 10' WATERMAIN EASEMENT — ELM ROAD VACATED BY ORD. 89-26 REC. BOOK 6, PG. 973

REVISED - AUGUST 31, 1988

WM. A. WILLADSEN, P.L.S. - N.J. LIC. No. 32655

NEW JERSEY DEPARTMENT OF THE TREASURY
DIVISION OF TAXATION
LOCAL PROPERTY AND PUBLIC UTILITY BRANCH
APPROVED AS A TAX MAP PURSUANT TO THE PROVISIONS OF CHAPTER 175, LAWS OF 1913, ETC.
FOR THE DIRECTOR, DIVISION OF TAXATION
BY _____ P.E. & L.S.
LIC. #15434, CHIEF, ENGINEERING SECTION
DATE AUG 23 1983 SERIAL NO. 625

ASSESSMENT MAP

TOWNSHIP OF ROCKAWAY

MORRIS COUNTY, N. J.

SCALE 1"= 100'

Prepared by: January, 1983

ARTHUR M. DE LUCA
20 Union Street Rockaway, New Jersey

REVISED 1986

REV. JAN. 1996 WILLIAM A. WILLADSEN, L.S.
REV. JAN. 1994 WILLIAM A. WILLADSEN, L.S.

UPDATED APRIL 16, 2012

COA# 24GA27973300

REVISIONS				
DATE	BY	LIC.NO	BLOCK	LOT
08/2008	CHRIS REHMANN	17119	11302,11303	15-17,50-51
11/2009	CHRIS REHMANN	17119	11301	10
11/2009	CHRIS REHMANN	17119	11301	29

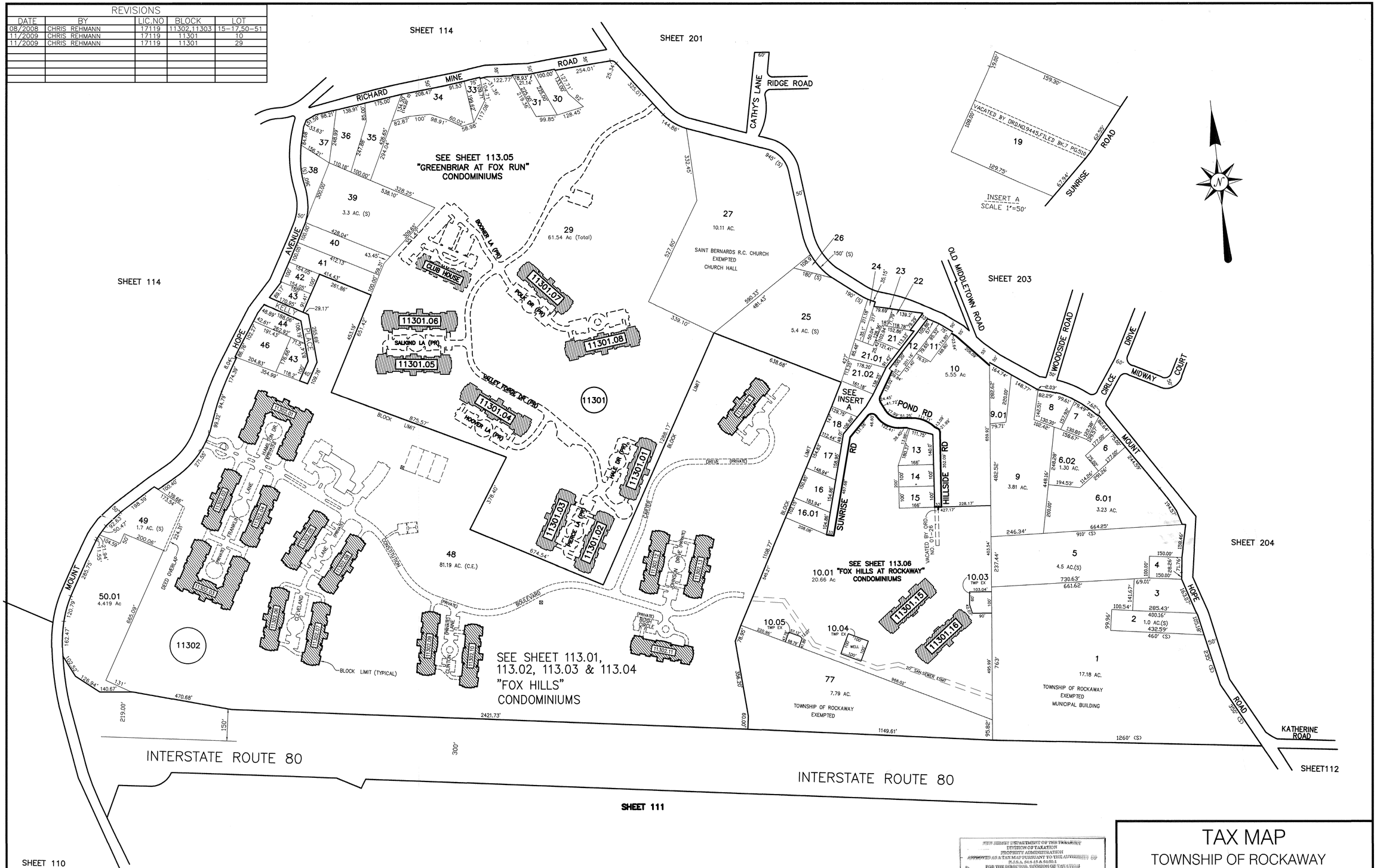

NEW JERSEY DEPARTMENT OF THE TREASURY
DIVISION OF TAXATION
PROPERTY ADMINISTRATION
APPROVED AS A TAX MAP PURSUANT TO THE AUTHORITY OF
N.J.S.A. 54:1-35 & 54:50-1
FOR THE DIRECTOR, DIVISION OF TAXATION
James J. Coll
JAMES J. COLL, CHIEF, LOCAL ASSESSMENT COMPLIANCE
Santo C. DiDonato C.T.A.
SANTO C. DIDONATO, SUPERVISING FIELD REPRESENTATIVE
DATE: AUG 24 2005 SERIAL NO: 625

TAX MAP

TOWNSHIP OF ROCKAWAY

MORRIS COUNTY NEW JERSEY
SCALE: 1"=200' DECEMBER 2003

WILLIAM A. WILLADSEN, P.L.S. No.32655
ROCKAWAY TOWNSHIP ENGINEERING DEPARTMENT
65 MOUNT HOPE ROAD, ROCKAWAY, NEW JERSEY 07866 (973) 627-7200

* THIS SHEET HAS BEEN PARTIALLY DRAWN USING COMPUTER AIDED DRAFTING/ DESIGN (CAD/D) AND COORDINATE GEOMETRY (COGO).

COA# 24GA27973300

UPDATED APRIL 16, 2012

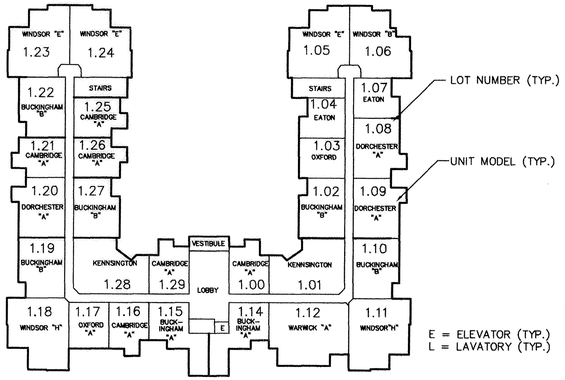

11302.01

WASHINGTON BUILDING
BUILDING NUMBER 1
FIRST FLOOR

BUILDING NAME (TYP.)
BUILDING NUMBER (TYP.)
FLOOR DESIGNATION (TYP.)
BLOCK NUMBER (TYP.)

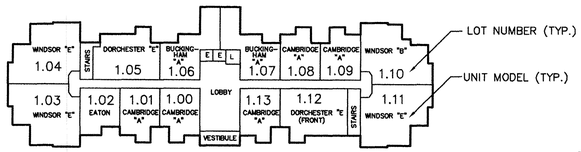

11302.02

ADAMS BUILDING
BUILDING NUMBER 2
FIRST FLOOR

BUILDING NAME (TYP.)
BUILDING NUMBER (TYP.)
FLOOR DESIGNATION (TYP.)
BLOCK NUMBER (TYP.)

E = ELEVATOR (TYP.)
L = LAVATORY (TYP.)

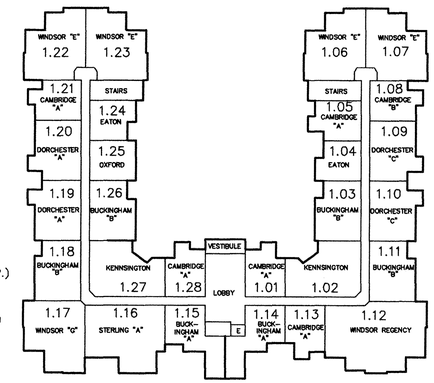

11302.03

JEFFERSON BUILDING
BUILDING NUMBER 3
FIRST FLOOR

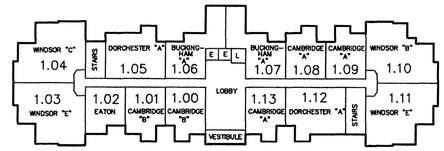

11302.04

MADISON BUILDING
BUILDING NUMBER 4
FIRST FLOOR

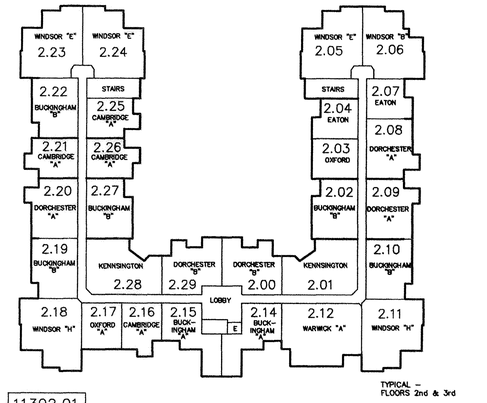

11302.01

WASHINGTON BUILDING
BUILDING NUMBER 1
SECOND/THIRD FLOOR

LOT NUMBERS
3rd Floor Units=3.00 thru 3.12
3.14 thru 3.29

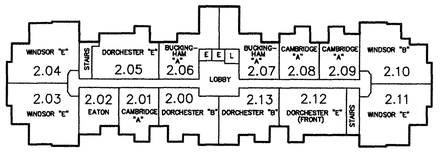

11302.02

ADAMS BUILDING
BUILDING NUMBER 2
SECOND/THIRD FLOOR

LOT NUMBERS
3rd Floor Units=3.00 thru 3.13

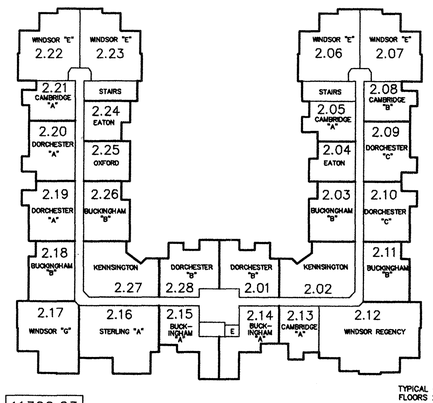

11302.03

JEFFERSON BUILDING
BUILDING NUMBER 3
SECOND/THIRD FLOOR

LOT NUMBERS
3rd Floor Units=3.01 thru 3.28

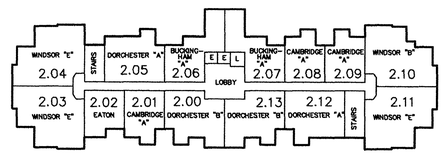

11302.04

MADISON BUILDING
BUILDING NUMBER 4
SECOND/THIRD FLOOR

LOT NUMBERS
3rd Floor Units=3.00 thru 3.13

NOTE:
SEE SHEET NUMBER 113.04 FOR DETAIL OF INDIVIDUAL UNITS.

EXEMPTED PROPERTY
100% DISABLED VETERAN

BLOCK/LOT	NAME	LOCATION
11302.01/1.28	BASSETTI, THEODORE & MARGHERITA	1128 HAMILTON DRIVE
11302.01/3.27	COLE, VINCENT & LILI	1327 HAMILTON DRIVE

NEW JERSEY DEPARTMENT OF THE TREASURY
DIVISION OF TAXATION
PROPERTY ADMINISTRATION
APPROVED AS A TAX MAP PURSUANT TO THE AUTHORITY OF N.J.S.A. 54:1-35 & 54:26-3
FOR THE DIRECTOR, DIVISION OF TAXATION
JAMES J. COLE, CTOA, LOCAL ASSESSMENT COMPLIANCE
SANTO C. DIDONATO, SUPERVISING FIELD REPRESENTATIVE
DATE: AUG 24 2005 SERIAL NO: 625

TAX MAP
TOWNSHIP OF ROCKAWAY
MORRIS COUNTY, NEW JERSEY
SCALE : 1" = 50' MAY 2005

ALFRED A. STEWART, JR.
NEW JERSEY PROFESSIONAL ENGINEER & LAND SURVEYOR
LICENSE NO. 35883
25 PINE STREET, SUITES 3 & 4 ROCKAWAY, NEW JERSEY 07866

UPDATED APRIL 16, 2012

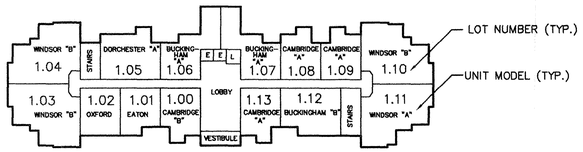

11302.05

MONROE BUILDING
BUILDING NUMBER 5
FIRST FLOOR

BUILDING NAME (TYP.)
BUILDING NUMBER (TYP.)
FLOOR DESIGNATION (TYP.)

BLOCK NUMBER (TYP.)

E = ELEVATOR (TYP.)
L = LAVATORY (TYP.)

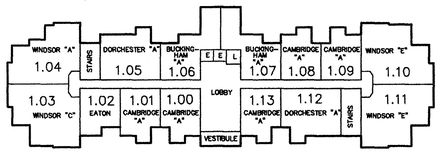

11302.06

REAGAN BUILDING
BUILDING NUMBER 6
FIRST FLOOR

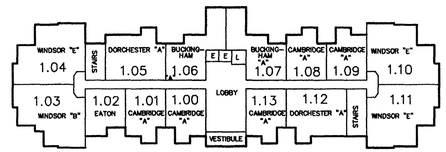

11302.07

EISENHOWER BUILDING
BUILDING NUMBER 7
FIRST FLOOR

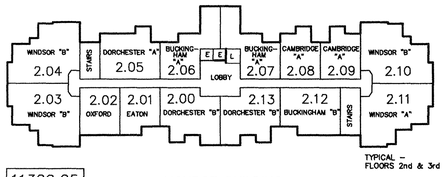

11302.05

MONROE BUILDING
BUILDING NUMBER 5
SECOND/THIRD FLOOR

LOT NUMBERS
3rd Floor Units=3.00 thru 3.13

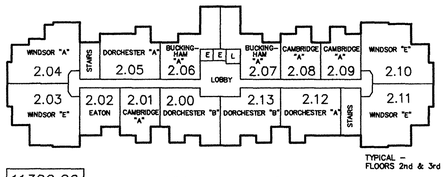

11302.06

REAGAN BUILDING
BUILDING NUMBER 6
SECOND/THIRD FLOOR

LOT NUMBERS
3rd Floor Units=3.00 thru 3.13

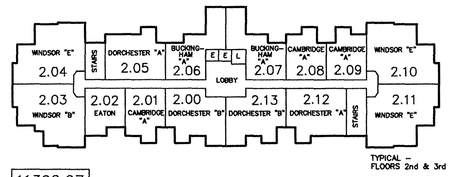

11302.07

EISENHOWER BUILDING
BUILDING NUMBER 7
SECOND/THIRD FLOOR

LOT NUMBERS
3rd Floor Units=3.00 thru 3.13

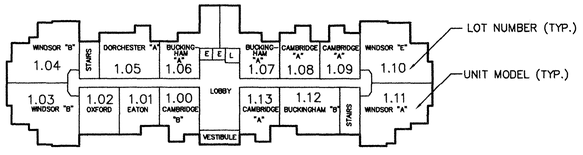

11302.08

LINCOLN BUILDING
BUILDING NUMBER 8
FIRST FLOOR

BUILDING NAME (TYP.)
BUILDING NUMBER (TYP.)
FLOOR DESIGNATION (TYP.)

BLOCK NUMBER (TYP.)

E = ELEVATOR (TYP.)
L = LAVATORY (TYP.)

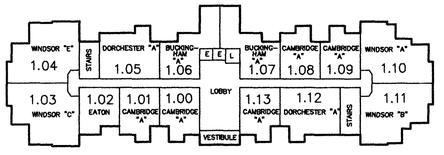

11302.09

WILSON BUILDING
BUILDING NUMBER 9
FIRST FLOOR

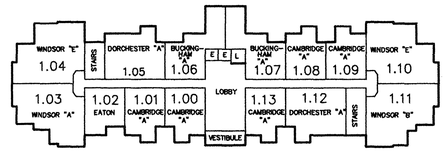

11302.10

GRANT BUILDING
BUILDING NUMBER 10
FIRST FLOOR

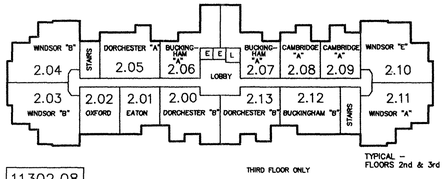

11302.08

LINCOLN BUILDING
BUILDING NUMBER 8
SECOND/THIRD FLOOR

LOT NUMBERS
3rd Floor Units=3.00 thru 3.13

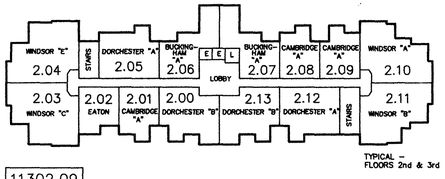

11302.09

WILSON BUILDING
BUILDING NUMBER 9
SECOND/THIRD FLOOR

LOT NUMBERS
3rd Floor Units=3.00 thru 3.13

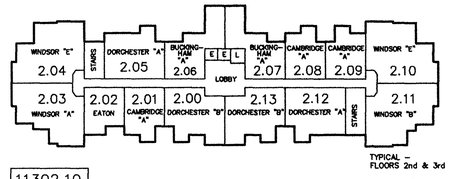

11302.10

GRANT BUILDING
BUILDING NUMBER 10
SECOND/THIRD FLOOR

LOT NUMBERS
3rd Floor Units=3.00 thru 3.13

NOTE:
SEE SHEET NUMBER 113.04 FOR DETAIL OF INDIVIDUAL UNITS.

EXEMPTED PROPERTY
100% DISABLED VETERAN

BLOCK/LOT	NAME	LOCATION
11302.07/1.09	BURTON, WILLIAM & VERA	3109 CLEVELAND LANE
11302.09/2.05	HOLLIS, ANNA	2205 CLINTON LANE

NEW JERSEY DEPARTMENT OF THE TREASURY
DIVISION OF TAXATION
PROPERTY ADMINISTRATION
APPROVED AS A TAX MAP PURSUANT TO THE AUTHORITY OF N.J.S.A. 54:1-35 & 54:26-1
FOR THE DIRECTOR, DIVISION OF TAXATION
James J. Coll
JAMES J. COLL, CTA/A, LOCAL ASSESSMENT COMPLIANCE
Santo C. DiDonato
SANTO C. DIDONATO, SUPERVISING FIELD REPRESENTATIVE
DATE: AUG 24 2005 SERIAL NO: 625

TAX MAP
TOWNSHIP OF ROCKAWAY
MORRIS COUNTY, NEW JERSEY
SCALE : 1" = 50' MAY 2005

ALFRED A. STEWART, JR.
NEW JERSEY PROFESSIONAL ENGINEER & LAND SURVEYOR
LICENSE NO. 35883
25 PINE STREET, SUITES 3 & 4 ROCKAWAY, NEW JERSEY 07866

UPDATED APRIL 16, 2012

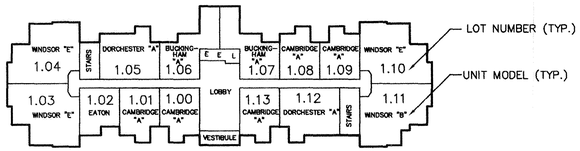

11302.11

ROOSEVELT BUILDING
BUILDING NUMBER 11
FIRST FLOOR

BUILDING NAME (TYP.)
BUILDING NUMBER (TYP.)
FLOOR DESIGNATION (TYP.)

BLOCK NUMBER (TYP.)

E = ELEVATOR (TYP.)
L = LAVATORY (TYP.)

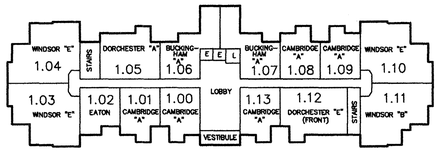

11302.12

JACKSON BUILDING
BUILDING NUMBER 12
FIRST FLOOR

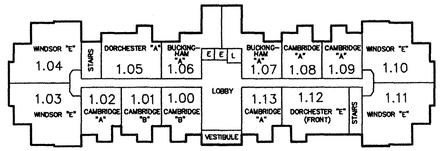

11302.13

HARDING BUILDING
BUILDING NUMBER 13
FIRST FLOOR

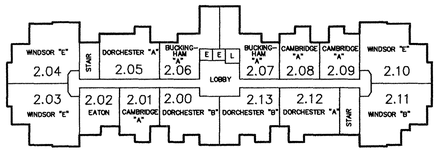

11302.11

ROOSEVELT BUILDING
BUILDING NUMBER 11
SECOND/THIRD FLOOR

LOT NUMBERS
3rd Floor Units=3.00 thru 3.13

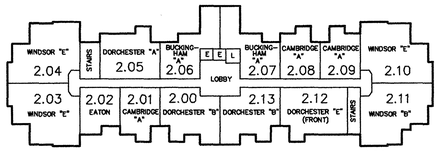

11302.12

JACKSON BUILDING
BUILDING NUMBER 12
SECOND/THIRD FLOOR

LOT NUMBERS
3rd Floor Units=3.00 thru 3.13

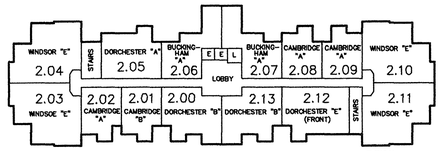

11302.13

HARDING BUILDING
BUILDING NUMBER 13
SECOND/THIRD FLOOR

LOT NUMBERS
3rd Floor Units=3.00 thru 3.13

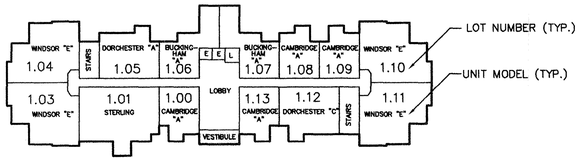

11302.14

TRUMAN BUILDING
BUILDING NUMBER 14
FIRST FLOOR

BUILDING NAME (TYP.)
BUILDING NUMBER (TYP.)
FLOOR DESIGNATION (TYP.)

BLOCK NUMBER (TYP.)

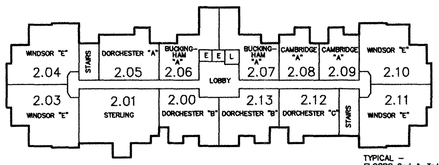

11302.14

TRUMAN BUILDING
BUILDING NUMBER 14
SECOND/THIRD FLOOR

LOT NUMBERS
3rd Floor Units=3.00 thru 3.13

EXEMPTED PROPERTY
100% DISABLED VETERAN

BLOCK/LOT	NAME	LOCATION
11302.14/1.10	TURNGREN, CARMELLA	1110 CARTER DRIVE

NOTE:
SEE SHEET NUMBER 113.04 FOR DETAIL OF INDIVIDUAL UNITS.

NEW JERSEY DEPARTMENT OF THE TREASURY
DIVISION OF TAXATION
PROPERTY ADMINISTRATION
APPROVED AS A TAX MAP PURSUANT TO THE AUTHORITY OF N.J.S.A. 54:3-26 & 54:30-4
FOR THE DIRECTOR, DIVISION OF TAXATION
C.T.A.
JAMES J. COLL, CHIEF, LOCAL ASSESSMENT COMPLIANCE
C.T.A.
RALPH C. DEBONATO, SURVEYING FIELD REPRESENTATIVE
DATE: AUG 24 2005 SERIAL NO: 625

TAX MAP
TOWNSHIP OF ROCKAWAY
MORRIS COUNTY, NEW JERSEY
SCALE : 1" = 50' MAY 2005

ALFRED A. STEWART, JR.
NEW JERSEY PROFESSIONAL ENGINEER & LAND SURVEYOR
LICENSE NO. 35883
25 PINE STREET, SUITES 3 & 4 ROCKAWAY, NEW JERSEY 07866

UPDATED APRIL 16, 2012

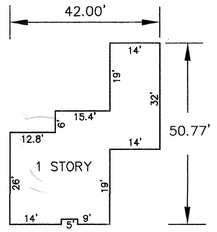

BUCKINGHAM "A"
1286 SF

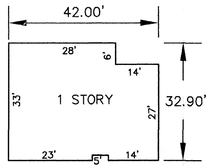

BUCKINGHAM "B"
1273 SF

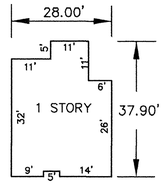

CAMBRIDGE "A" &
CAMBRIDGE "B"
915 SF

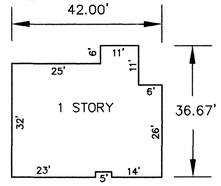

DORCHESTER "A" &
DORCHESTER "A" with "C" BATH
1364 SF

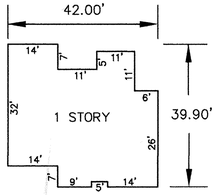

DORCHESTER "B" &
DORCHESTER "B" with "C" BATH
1369 SF

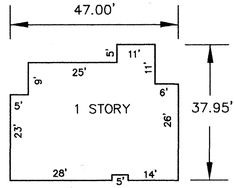

DORCHESTER "E"
1481 SF

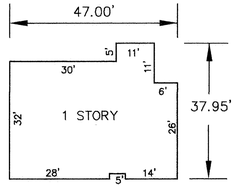

DORCHESTER "E" FRONT
1507 SF

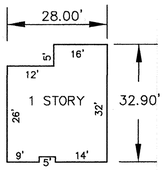

EATON
820 SF

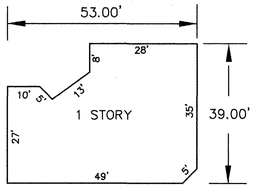

KENNSINGTON
1775 SF

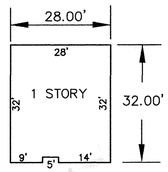

OXFORD &
OXFORD "A"
896 SF

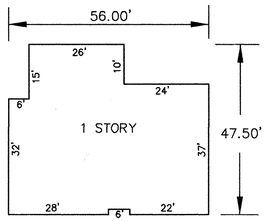

STERLING
2309 SF

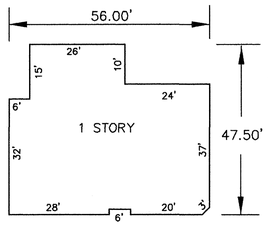

STERLING "A"
2308 SF

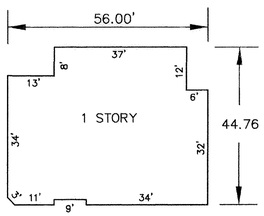

WARWICK "A"
2278 SF

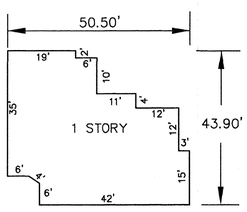

WINDSOR "A"
1726 SF

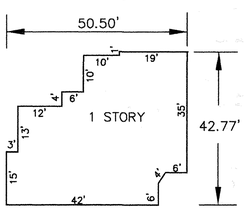

WINDSOR "B"
1782 SF

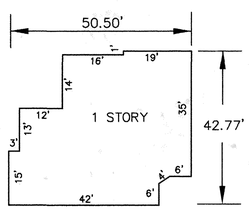

WINDSOR "C" &
WINDSOR "E"
1837 SF

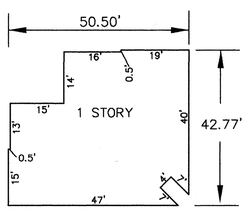

WINDSOR "G"
1888 SF

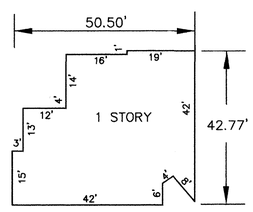

WINDSOR "H"
1845 SF

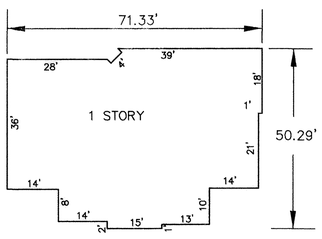

WINDSOR REGENCY-1
3108 SF

NEW JERSEY DEPARTMENT OF THE TREASURY
DIVISION OF TAXATION
PROPERTY ADMINISTRATION
APPROVED AS A TAX MAP PURSUANT TO THE AUTHORITY OF
N.J.S.A. 54:1-35 & 54:30-1
FOR THE DIRECTOR, DIVISION OF TAXATION
James J. Cook C.T.A.
JAMES J. COOK, CHIEF, LOCAL ASSESSMENT COMPLIANCE
Santo C. DiDonato C.T.A.
SANTO C. DIDONATO, SURVEYING FIELD REPRESENTATIVE
DATE: AUG 24 2005 SERIAL NO. 625

TAX MAP
TOWNSHIP OF ROCKAWAY
MORRIS COUNTY, NEW JERSEY
SCALE : 1" = 20' MAY 2005

ALFRED A. STEWART, JR.
NEW JERSEY PROFESSIONAL ENGINEER & LAND SURVEYOR
LICENSE NO. 35883
25 PINE STREET, SUITES 3 & 4 ROCKAWAY, NEW JERSEY 07866

UPDATED APRIL 16, 2012

113.04

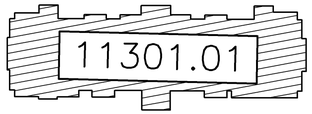

HARRISON
BUILDING NUMBER 1

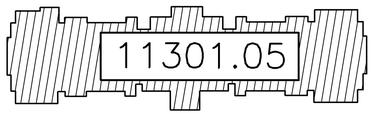

KENNEDY
BUILDING NUMBER 5

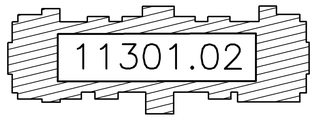

McKINLEY
BUILDING NUMBER 2

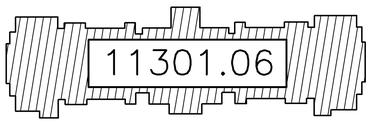

COOLIDGE
BUILDING NUMBER 6

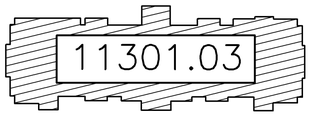

TYLER
BUILDING NUMBER 3



FORD
BUILDING NUMBER 7

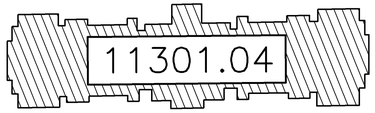

TAFT
BUILDING NUMBER 4

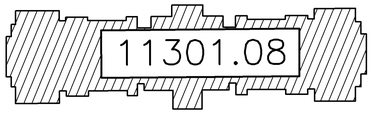

FILLMORE
BUILDING NUMBER 8

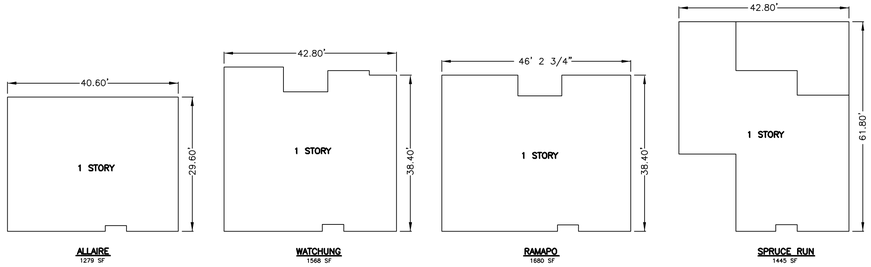

GREENBRIAR AT FOX RIDGE CONDOMINIUMS
HARRISON BUILDING
BLOCK 11301.01

LOT NO.	FLOOR	TYPE	SQ. FT.	LOT NO.	FLOOR	TYPE	SQ. FT.	LOT NO.	FLOOR	TYPE	SQ. FT.
1.01	1	Kittatinny A	1001	2.01	2	Watchung	1568	3.01	3	Watchung	1568
1.02	1	Rampo Grande	1997	2.02	2	Rampo Grande	1997	3.02	3	Rampo Grande	1997
1.03	1	Rancocas	1852	2.03	2	Rancocas	1852	3.03	3	Rancocas	1852
1.04	1	Rancocas	1852	2.04	2	Rancocas	1852	3.04	3	Rancocas	1852
1.05	1	Ramapo	1680	2.05	2	Ramapo	1680	3.05	3	Ramapo	1680
1.06	1	Spruce Run	1445	2.06	2	Spruce Run	1445	3.06	3	Spruce Run	1445
1.07	1	Spruce Run	1445	2.07	2	Spruce Run	1445	3.07	3	Spruce Run	1445
1.08	1	Kittatinny A	979	2.08	2	Kittatinny A	979	3.08	3	Kittatinny A	979
1.09	1	Kittatinny A	979	2.09	2	Kittatinny A	979	3.09	3	Kittatinny A	979
1.10	1	Rancocas	1852	2.10	2	Rancocas	1852	3.10	3	Rancocas	1852
1.11	1	Rancocas	1852	2.11	2	Rancocas	1852	3.11	3	Rancocas	1852
1.12	1	Rampo	1680	2.12	2	Rampo	1680	3.12	3	Rampo	1680
1.13	1	Watchung	1568	2.13	2	Watchung	1568	3.13	3	Watchung	1568

FOX HILLS AT ROCKAWAY CONDOMINIUMS
McKINLEY BUILDING
BLOCK 11301.02

LOT NO.	FLOOR	TYPE	SQ. FT.	LOT NO.	FLOOR	TYPE	SQ. FT.	LOT NO.	FLOOR	TYPE	SQ. FT.
1.01	1	Kittatinny B	1001	2.01	2	Watchung	1568	3.01	3	Watchung	1568
1.02	1	Rampo Grande	1997	2.02	2	Rampo Grande	1997	3.02	3	Rampo Grande	1997
1.03	1	Rancocas	1852	2.03	2	Rancocas	1852	3.03	3	Rancocas	1852
1.04	1	Rancocas	1852	2.04	2	Rancocas	1852	3.04	3	Rancocas	1852
1.05	1	Ramapo	1680	2.05	2	Ramapo	1680	3.05	3	Ramapo	1680
1.06	1	Spruce Run	1445	2.06	2	Spruce Run	1445	3.06	3	Spruce Run	1445
1.07	1	Spruce Run	1445	2.07	2	Spruce Run	1445	3.07	3	Spruce Run	1445
1.08	1	Kittatinny A	979	2.08	2	Kittatinny A	979	3.08	3	Kittatinny A	979
1.09	1	Kittatinny A	979	2.09	2	Kittatinny A	979	3.09	3	Kittatinny A	979
1.10	1	Rancocas	1852	2.10	2	Rancocas	1852	3.10	3	Rancocas	1852
1.11	1	Rancocas	1852	2.11	2	Rancocas	1852	3.11	3	Rancocas	1852
1.12	1	Rampo	1680	2.12	2	Rampo	1680	3.12	3	Rampo	1680
1.13	1	Watchung	1568	2.13	2	Watchung	1568	3.13	3	Watchung	1568

GREENBRIAR AT FOX RIDGE CONDOMINIUMS
TYLER BUILDING
BLOCK 11301.03

LOT NO.	FLOOR	TYPE	SQ. FT.	LOT NO.	FLOOR	TYPE	SQ. FT.	LOT NO.	FLOOR	TYPE	SQ. FT.
1.01	1	Kittatinny B	1001	2.01	2	Watchung	1568	3.01	3	Watchung	1568
1.02	1	Rampo Grande	1997	2.02	2	Rampo Grande	1997	3.02	3	Rampo Grande	1997
1.03	1	Rancocas	1852	2.03	2	Rancocas	1852	3.03	3	Rancocas	1852
1.04	1	Rancocas	1852	2.04	2	Rancocas	1852	3.04	3	Rancocas	1852
1.05	1	Rampo	1680	2.05	2	Ramapo	1680	3.05	3	Ramapo	1680
1.06	1	Spruce Run	1445	2.06	2	Spruce Run	1445	3.06	3	Spruce Run	1445
1.07	1	Spruce Run	1445	2.07	2	Spruce Run	1445	3.07	3	Spruce Run	1445
1.08	1	Kittatinny A	979	2.08	2	Kittatinny A	979	3.08	3	Kittatinny A	979
1.09	1	Kittatinny A	979	2.09	2	Kittatinny A	979	3.09	3	Kittatinny A	979
1.10	1	Rancocas	1852	2.10	2	Rancocas	1852	3.10	3	Rancocas	1852
1.11	1	Rancocas	1852	2.11	2	Rancocas	1852	3.11	3	Rancocas	1852
1.12	1	Rampo	1680	2.12	2	Rampo	1680	3.12	3	Rampo	1680
1.13	1	Watchung	1568	2.13	2	Watchung	1568	3.13	3	Watchung	1568

FOX HILLS AT ROCKAWAY CONDOMINIUMS
TAFT BUILDING
BLOCK 11301.04

LOT NO.	FLOOR	TYPE	SQ. FT.	LOT NO.	FLOOR	TYPE	SQ. FT.	LOT NO.	FLOOR	TYPE	SQ. FT.
1.01	1	Kittatinny B	1001	2.01	2	Watchung	1568	3.01	3	Watchung	1568
1.02	1	Rampo Grande	1997	2.02	2	Rampo Grande	1997	3.02	3	Allaire	1502
1.03	1	Rancocas	1852	2.03	2	Rancocas	1852	3.03	3	Rampo Grande	1997
1.04	1	Rancocas	1852	2.04	2	Rancocas	1852	3.04	3	Rancocas C	1852
1.05	1	Ramapo	1680	2.05	2	Ramapo	1680	3.05	3	Rancocas C	1852
1.06	1	Spruce Run	1445	2.06	2	Spruce Run	1445	3.06	3	Ramapo	1680
1.07	1	Spruce Run	1445	2.07	2	Spruce Run	1445	3.07	3	Allaire	1502
1.08	1	Kittatinny A	979	2.08	2	Kittatinny A	979	3.08	3	Spruce Run	1445
1.09	1	Kittatinny A	979	2.09	2	Kittatinny A	979	3.09	3	Spruce Run	1445
1.10	1	Rancocas	1852	2.10	2	Rancocas	1852	3.10	3	Kittatinny A	979
1.11	1	Rancocas	1852	2.11	2	Rancocas	1852	3.11	3	Kittatinny A	979
1.12	1	Rampo	1680	2.12	2	Rampo	1680	3.12	3	Rancocas C	1852
1.13	1	Watchung	1568	2.13	2	Watchung	1568	3.13	3	Rancocas C	1852
								3.14	3	Ramapo	1680
								3.15	3	Watchung	1568

GREENBRIAR AT FOX RIDGE CONDOMINIUMS
KENNEDY BUILDING
BLOCK 11301.05

LOT NO.	FLOOR	TYPE	SQ. FT.	LOT NO.	FLOOR	TYPE	SQ. FT.	LOT NO.	FLOOR	TYPE	SQ. FT.
1.01	1	Kittatinny B	1001	2.01	2	Watchung	1568	3.01	3	Watchung	1568
1.02	1	Allaire	1502	2.02	2	Allaire	1502	3.02	3	Allaire	1502
1.03	1	Rampo Grande	1997	2.03	2	Rampo Grande	1997	3.03	3	Rampo Grande	1997
1.04	1	Rancocas B	1835	2.04	2	Rancocas C	1852	3.04	3	Rancocas C	1852
1.05	1	Rancocas B	1835	2.05	2	Rancocas C	1852	3.05	3	Rancocas C	1852
1.06	1	Ramapo	1680	2.06	2	Ramapo	1680	3.06	3	Ramapo	1680
1.07	1	Allaire	1502	2.07	2	Allaire	1502	3.07	3	Allaire	1502
1.08	1	Spruce Run	1445	2.08	2	Spruce Run	1445	3.08	3	Spruce Run	1445
1.09	1	Spruce Run	1445	2.09	2	Spruce Run	1445	3.09	3	Spruce Run	1445
1.10	1	Kittatinny A	979	2.10	2	Kittatinny A	979	3.10	3	Kittatinny A	979
1.11	1	Kittatinny A	979	2.11	2	Kittatinny A	979	3.11	3	Kittatinny A	979
1.12	1	Rancocas B	1835	2.12	2	Rancocas C	1852	3.12	3	Rancocas C	1852
1.13	1	Rancocas B	1835	2.13	2	Rancocas C	1852	3.13	3	Rancocas C	1852
1.14	1	Ramapo	1680	2.14	1	Ramapo	1680	3.14	1	Ramapo	1680
1.15	1	Watchung	1568	2.15	1	Watchung	1568	3.15	1	Watchung	1568

FOX HILLS AT ROCKAWAY CONDOMINIUMS
COOLIDGE BUILDING
BLOCK 11301.06

LOT NO.	FLOOR	TYPE	SQ. FT.	LOT NO.	FLOOR	TYPE	SQ. FT.	LOT NO.	FLOOR	TYPE	SQ. FT.
1.01	1	Kittatinny B	1001	2.01	2	Watchung	1568	3.01	3	Watchung	1568
1.02	1	Allaire	1502	2.02	2	Allaire	1502	3.02	3	Allaire	1502
1.03	1	Rampo Grande	1997	2.03	2	Rampo Grande	1997	3.03	3	Rampo Grande	1997
1.04	1	Rancocas B	1835	2.04	2	Rancocas C	1852	3.04	3	Rancocas C	1852
1.05	1	Rancocas B	1835	2.05	2	Rancocas C	1852	3.05	3	Rancocas C	1852
1.06	1	Ramapo	1680	2.06	2	Ramapo	1680	3.06	3	Ramapo	1680
1.07	1	Allaire	1502	2.07	2	Allaire	1502	3.07	3	Allaire	1502
1.08	1	Spruce Run	1445	2.08	2	Spruce Run	1445	3.08	3	Spruce Run	1445
1.09	1	Spruce Run	1445	2.09	2	Spruce Run	1445	3.09	3	Spruce Run	1445
1.10	1	Kittatinny A	979	2.10	2	Kittatinny A	979	3.10	3	Kittatinny A	979
1.11	1	Kittatinny A	979	2.11	2	Kittatinny A	979	3.11	3	Kittatinny A	979
1.12	1	Rancocas B	1835	2.12	2	Rancocas C	1852	3.12	3	Rancocas C	1852
1.13	1	Rancocas B	1835	2.13	2	Rancocas C	1852	3.13	3	Rancocas C	1852
1.14	1	Ramapo	1680	2.14	1	Ramapo	1680	3.14	1	Ramapo	1680
1.15	1	Watchung	1568	2.15	1	Watchung	1568	3.15	1	Watchung	1568

GREENBRIAR AT FOX RIDGE CONDOMINIUMS
FORD BUILDING
BLOCK 11301.07

LOT NO.	FLOOR	TYPE	SQ. FT.	LOT NO.	FLOOR	TYPE	SQ. FT.	LOT NO.	FLOOR	TYPE	SQ. FT.
1.01	1	Kittatinny B	1001	2.01	2	Watchung	1568	3.01	3	Watchung	1568
1.02	1	Rampo Grande	1502	2.02	2	Rampo Grande	1502	3.02	3	Rampo Grande	1502
1.03	1	Rancocas	1997	2.03	2	Rancocas	1997	3.03	3	Rancocas	1997
1.04	1	Rancocas	1835	2.04	2	Rancocas	1852	3.04	3	Rancocas	1852
1.05	1	Rampo	1835	2.05	2	Rampo	1852	3.05	3	Rampo	1852
1.06	1	Spruce Run	1680	2.06	2	Spruce Run	1680	3.06	3	Spruce Run	1680
1.07	1	Spruce Run	1502	2.07	2	Spruce Run	1502	3.07	3	Spruce Run	1502
1.08	1	Kittatinny A	1445	2.08	2	Kittatinny A	1445	3.08	3	Kittatinny A	1445
1.09	1	Kittatinny A	1445	2.09	2	Kittatinny A	1445	3.09	3	Kittatinny A	1445
1.10	1	Rancocas	979	2.10	2	Rancocas	979	3.10	3	Rancocas	979
1.11	1	Rancocas	979	2.11	2	Rancocas	979	3.11	3	Rancocas	979
1.12	1	Rampo	1835	2.12	2	Rampo	1852	3.12	3	Rampo	1852
1.13	1	Watchung	1835	2.13	2	Watchung	1852	3.13	3	Watchung	1852
1.14	1	Ramapo	1680	2.14	1	Ramapo	1680	3.14	1	Ramapo	1680
1.15	1	Watchung	1568	2.15	1	Watchung	1568	3.15	1	Watchung	1568

FOX HILLS AT ROCKAWAY CONDOMINIUMS
FILLMORE BUILDING
BLOCK 11301.08

LOT NO.	FLOOR	TYPE	SQ. FT.	LOT NO.	FLOOR	TYPE	SQ. FT.	LOT NO.	FLOOR	TYPE	SQ. FT.
1.01	1	Kittatinny B	1001	2.01	2	Watchung	1568	3.01	3	Watchung	1568
1.02	1	Rampo Grande	1502	2.02	2	Rampo Grande	1502	3.02	3	Rampo Grande	1502
1.03	1	Rancocas	1997	2.03	2	Rancocas	1997	3.03	3	Rancocas	1997
1.04	1	Rancocas	1835	2.04	2	Rancocas	1852	3.04	3	Rancocas	1852
1.05	1	Rampo	1835	2.05	2	Rampo	1852	3.05	3	Rampo	1852
1.06	1	Spruce Run	1680	2.06	2	Spruce Run	1680	3.06	3	Spruce Run	1680
1.07	1	Spruce Run	1502	2.07	2	Spruce Run	1502	3.07	3	Spruce Run	1502
1.08	1	Kittatinny A	1445	2.08	2	Kittatinny A	1445	3.08	3	Kittatinny A	1445
1.09	1	Kittatinny A	1445	2.09	2	Kittatinny A	1445	3.09	3	Kittatinny A	1445
1.10	1	Rancocas	979	2.10	2	Rancocas	979	3.10	3	Rancocas	979
1.11	1	Rancocas	979	2.11	2	Rancocas	979	3.11	3	Rancocas	979
1.12	1	Rampo	1835	2.12	2	Rampo	1852	3.12	3	Rampo	1852
1.13	1	Watchung	1835	2.13	2	Watchung	1852	3.13	3	Watchung	1852
1.14	1	Ramapo	1680	2.14	1	Ramapo	1680	3.14	1	Ramapo	1680
1.15	1	Watchung	1568	2.15	1	Watchung	1568	3.15	1	Watchung	1568

REVISIONS				
DATE	BY	LIC.NO	BLOCK	LOT

* THIS SHEET HAS BEEN DRAWN USING COMPUTER AIDED DRAFTING/ DESIGN (CAD/D) AND COORDINATE GEOMETRY (COGO).

TAX MAP
TOWNSHIP OF ROCKAWAY

MORRIS COUNTY — NEW JERSEY
SCALE: NOT TO SCALE — DATE: NOVEMBER 2009

CHRIS REHMANN
PROFESSIONAL ENGINEER AND LAND SURVEYOR
NEW JERSEY LICENSE NO. 17119
850 SO. WHITE HORSE PIKE
HAMMONTON, NEW JERSEY 08037
COA# 24GA27973300

UPDATED APRIL 16, 2012

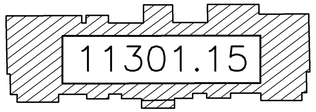

VAN BUREN

BUILDING NUMBER 15

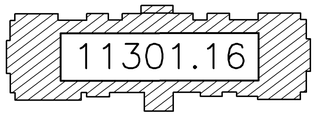

HOOVER

BUILDING NUMBER 16

FOX HILLS AT ROCKAWAY
CONDOMINIUMS
VAN BUREN BUILDING
BLOCK 11301.15

LOT NO.	UNIT TYPE	SQ. FT.	LOT NO.	UNIT TYPE	SQ. FT.	LOT NO.	UNIT TYPE	SQ. FT.
1.00	CAMBRIDGE	915	2.00	DORCHESTER "H"	1369	3.00	DORCHESTER "H"	1369
1.01	CAMBRIDGE	915	2.01	CAMBRIDGE	915	3.01	CAMBRIDGE	915
1.02	EATON	820	2.02	EATON	820	3.02	EATON	820
1.03	WINDSOR "E"	1837	2.03	WINDSOR "E"	1837	3.03	WINDSOR "E"	1837
1.04	WINDSOR "E"	1837	2.04	WINDSOR "E"	1837	3.04	WINDSOR "E"	1837
1.05	DORCHESTER "E"	1461	2.05	DORCHESTER "E"	14681	3.05	DORCHESTER "E"	1481
1.06	BUCKINGHAM "A"	1286	2.06	BUCKINGHAM "A"	1286	3.06	BUCKINGHAM "A"	1286
1.07	BUCKINGHAM "A"	1286	2.07	BUCKINGHAM "A"	1286	3.07	BUCKINGHAM "A"	1286
1.08	CAMBRIDGE	915	2.08	CAMBRIDGE	915	3.08	CAMBRIDGE	915
1.09	CAMBRIDGE	915	2.09	CAMBRIDGE	915	3.09	CAMBRIDGE	915
1.10	WINDSOR "B"	1782	2.10	WINDSOR "B"	1782	3.10	WINDSOR "B"	1782
1.11	WINDSOR "E"	1837	2.11	WINDSOR "E"	1837	3.11	WINDSOR "E"	1837
1.12	DORCHESTER "E"	1507	2.12	DORCHESTER "E"	1507	3.12	DORCHESTER "E"	1507
1.13	CAMBRIDGE	915	2.13	DORCHESTER "H"	1369	3.13	DORCHESTER "H"	1369

FOX HILLS AT ROCKAWAY
CONDOMINIUMS
HOOVER BIULDING
BLOCK 11301.16

LOT NO.	UNIT TYPE	SQ. FT.	LOT NO.	UNIT TYPE	SQ. FT.	LOT NO.	UNIT TYPE	SQ. FT.
1.00	CAMBRIDGE	915	2.00	DORCHESTER "H"	1369	3.00	DORCHESTER "H"	1369
1.01	CAMBRIDGE	915	2.01	CAMBRIDGE	915	3.01	CAMBRIDGE	915
1.02	EATON	820	2.02	EATON	820	3.02	EATON	820
1.03	WINDSOR "E"	1837	2.03	WINDSOR "E"	1837	3.03	WINDSOR "E"	1837
1.04	WINDSOR "E"	1837	2.04	WINDSOR "E"	1837	3.04	WINDSOR "E"	1837
1.05	DORCHESTER "E"	1461	2.05	DORCHESTER "E"	14681	3.05	DORCHESTER "E"	1481
1.06	BUCKINGHAM "A"	1286	2.06	BUCKINGHAM "A"	1286	3.06	BUCKINGHAM "A"	1286
1.07	BUCKINGHAM "A"	1286	2.07	BUCKINGHAM "A"	1286	3.07	BUCKINGHAM "A"	1286
1.08	CAMBRIDGE	915	2.08	CAMBRIDGE	915	3.08	CAMBRIDGE	915
1.09	CAMBRIDGE	915	2.09	CAMBRIDGE	915	3.09	CAMBRIDGE	915
1.10	WINDSOR "B"	1782	2.10	WINDSOR "B"	1782	3.10	WINDSOR "B"	1782
1.11	WINDSOR "E"	1837	2.11	WINDSOR "E"	1837	3.11	WINDSOR "E"	1837
1.12	DORCHESTER "E"	1507	2.12	DORCHESTER "E"	1507	3.12	DORCHESTER "E"	1507
1.13	CAMBRIDGE	915	2.13	DORCHESTER "H"	1369	3.13	DORCHESTER "H"	1369

REVISIONS				
DATE	BY	LIC.NO	BLOCK	LOT

* THIS SHEET HAS BEEN DRAWN USING COMPUTER AIDED DRAFTING/ DESIGN (CAD/D) AND COORDINATE GEOMETRY (COGO).

TAX MAP
TOWNSHIP OF ROCKAWAY

MORRIS COUNTY — NEW JERSEY

SCALE: NOT TO SCALE — DATE: NOVEMBER 2009

CHRIS REHMANN

PROFESSIONAL ENGINEER AND LAND SURVEYOR
NEW JERSEY LICENSE NO. 17119
850 SO. WHITE HORSE PIKE
HAMMONTON, NEW JERSEY 08037
COA# 24GA27973300

UPDATED APRIL 16, 2012

113.06

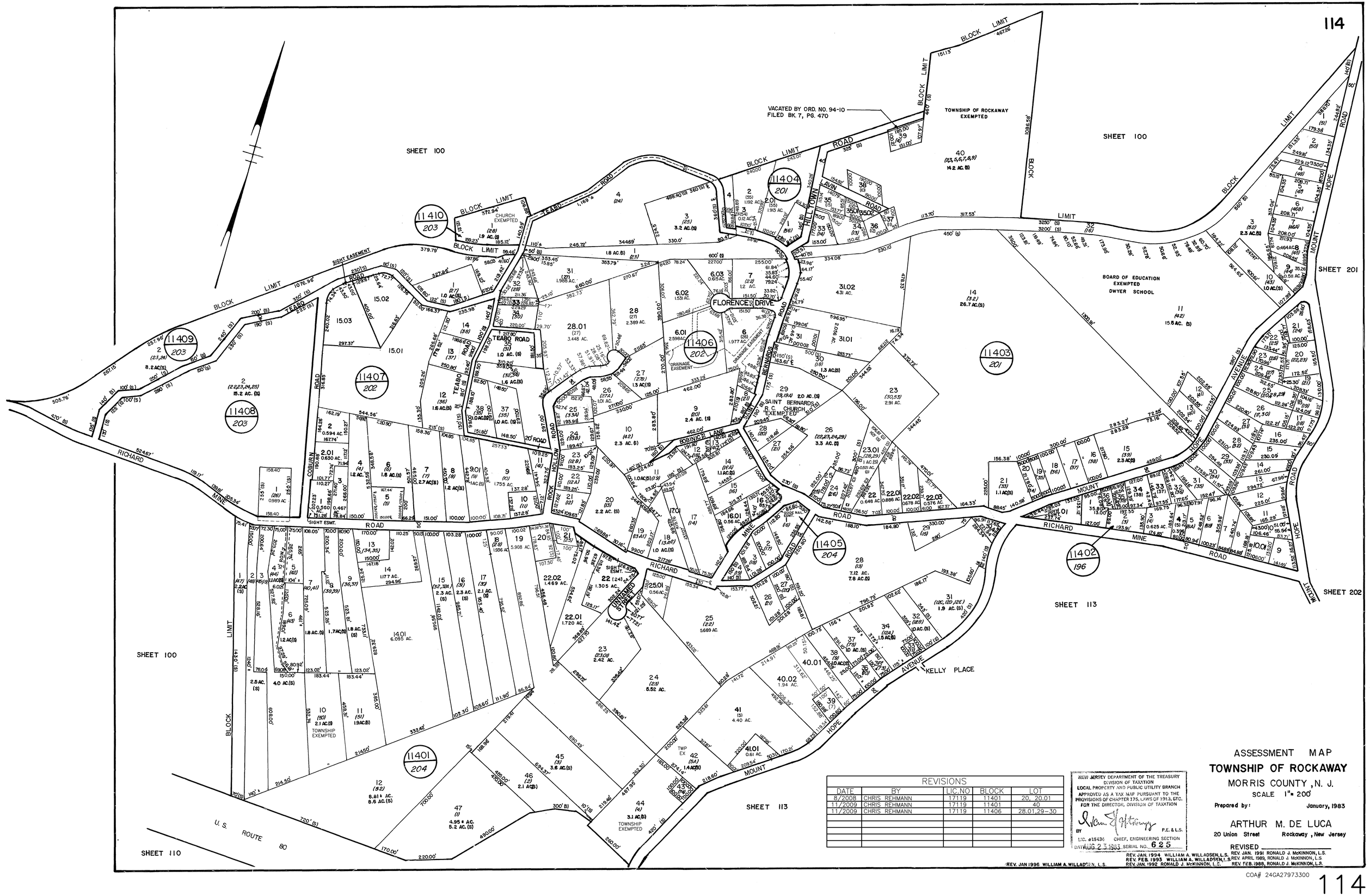

REVISIONS				
DATE	BY	LIC.NO	BLOCK	LOT
8/2008	CHRIS REHMANN	17119	11401	20, 20.01
11/2009	CHRIS REHMANN	17119	11401	40
11/2009	CHRIS REHMANN	17119	11406	28.01,29-30

NEW JERSEY DEPARTMENT OF THE TREASURY
DIVISION OF TAXATION
LOCAL PROPERTY AND PUBLIC UTILITY BRANCH
APPROVED AS A TAX MAP PURSUANT TO THE PROVISIONS OF CHAPTER 175, LAWS OF 1915, ETC.
FOR THE DIRECTOR, DIVISION OF TAXATION

BY _____ P.E. & L.S.

LIC. #15436 CHIEF, ENGINEERING SECTION

DATE AUG 2 3 1983 SERIAL NO. 625

ASSESSMENT MAP

TOWNSHIP OF ROCKAWAY

MORRIS COUNTY, N. J.

SCALE 1" = 200'

Prepared by: January, 1983

ARTHUR M. DE LUCA

20 Union Street Rockaway, New Jersey

REVISED _____

REV. JAN. 1994 WILLIAM A. WILLADSEN, L.S. REV. JAN. 1991 RONALD J. McKINNON, L.S.
REV. FEB. 1993 WILLIAM A. WILLADSEN, L.S. REV. APRIL 1989, RONALD J. McKINNON, L.S.
REV. JAN. 1992 RONALD J. McKINNON, L.S. REV. FEB. 1988, RONALD J. McKINNON, L.S.
REV. JAN 1996 WILLIAM A. WILLADSEN, L.S.

UPDATED APRIL 16, 2012

COA# 24GA27973300

INSERT D
1" = 200'

N.J.P.&L. CO. R.O.W.

TOWNSHIP OF JEFFERSON — MORRIS COUNTY

WOODPORT RD.

ROUTE 15

MATCH LINE

INSERT A

INSERT B

INSERT C

PICATINNY ARSENAL
SHEET 700

MORRIS — JEFFERSON COUNTY

TOWN SHIP OF WHARTON — MORRIS COUNTY

N.J.P.&L. Co. R.O.W.

U. S. ROUTE 80

BOROUGH OF WHARTON — MORRIS COUNTY

CONRAIL (FORMERLY ERIE - LACKAWANNA RAILROAD)
MORRIS AND ESSEX DIVISION - MAIN STEM

WEST DEWEY AVENUE

UHLMAN STREET

LEWIS ST.

MORRIS COUNTY EXEMPTED GARAGE

TOWNSHIP OF JEFFERSON — MORRIS COUNTY

BOROUGH OF WHARTON — MORRIS COUNTY

CONRAIL (FORMERLY C.R.R OF N.J.)
WHARTON AND NORTHERN R.R. - MAIN STEM

ROUTE 15

STATE OF NEW JERSEY DEPT. OF TRANS. EXEMPTED

WOODPORT ROAD

PIE CAMP ST.

MORRIS ST.

INSERT A
1" = 200'

INSERT B
1" = 200'

PICATINNY ARSENAL
SHEET 700

SEE SHEET 115.01

SHEET 100

BLOCK LIMIT

MOUNTAIN VIEW MANOR

IRISH AMERICAN ASSOC. OF N.J. EXEMPTED

RICHARD MINE ROAD

CONRAIL (FORMERLY C.R.R OF N.J.)
MOUNT HOPE MINERAL R.R. - MAIN STEM

TOWNSHIP EXEMPTED

ROUTE 15

BOROUGH OF WHARTON — MORRIS COUNTY

ROUTE 80

SHEET 110

REVISIONS				
DATE	BY	LIC.NO	BLOCK	LOT
12/2010	CHRIS REHMANN	17119	11506	4

NEW JERSEY DEPARTMENT OF THE TREASURY
DIVISION OF TAXATION
LOCAL PROPERTY AND PUBLIC UTILITY BRANCH
APPROVED AS A TAX MAP PURSUANT TO THE PROVISIONS OF CHAPTER 175, LAWS OF 1913, ETC.
FOR THE DIRECTOR, DIVISION OF TAXATION
BY P.E. & L.S.
LIC. #15434 CHIEF, ENGINEERING SECTION
DATE AUG 23 1983 SERIAL NO. 625

ASSESSMENT MAP
TOWNSHIP OF ROCKAWAY
MORRIS COUNTY, N. J.
SCALE 1"= 400'
Prepared by: January, 1983

ARTHUR M. DE LUCA
20 Union Street Rockaway, New Jersey

REVISED 1986
REV. NOV. 1993 WM. A. WILLADSEN, P.L.S.
REV. JAN 1992 RONALD J. McGINNON, L.S.
REV. JAN. 1996 WILLIAM A. WILLADSEN L.S. REV. APRIL 1989 RONALD J. McGINNON, L.S.

UPDATED APRIL 16, 2012

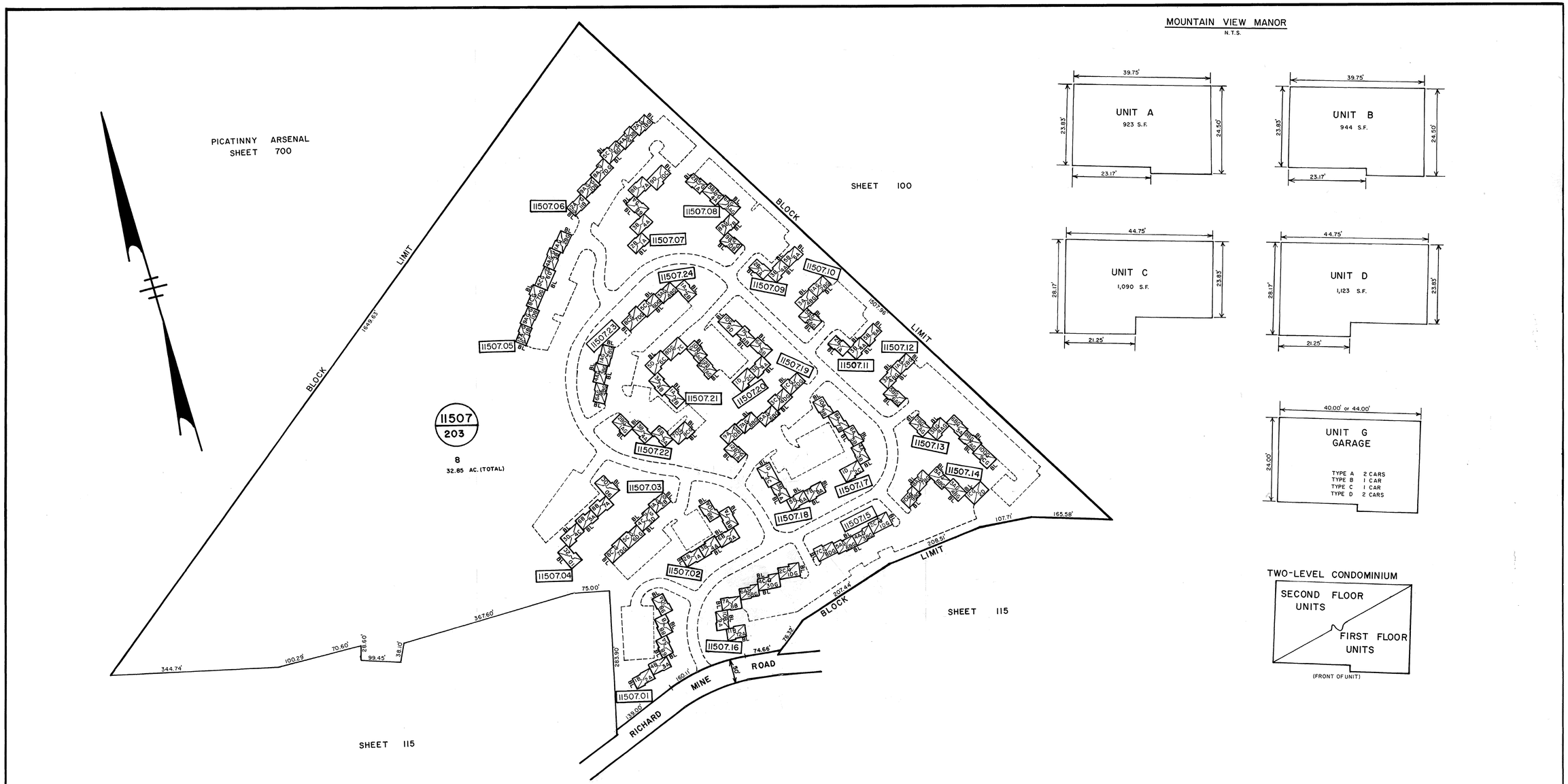

REVISIONS				
DATE	BY	LIC.NO	BLOCK	LOT

NEW JERSEY DEPARTMENT OF THE TREASURY
DIVISION OF TAXATION
PROPERTY ADMINISTRATION
APPROVED AS A TAX MAP PURSUANT TO THE AUTHORITY OF N.J.S.A. 54:1-15 & 54:50-1
FOR THE DIRECTOR, DIVISION OF TAXATION
James Coll C.T.A.
JAMES COLL, CHIEF, ENGINEERING SECTION
BY William H. Black C.T.A.
WILLIAM H. BLACK, PRINCIPAL ENGINEER UTILITIES
DATE: JUN 23 1997 SERIAL NO. 625

TAX MAP

TOWNSHIP OF ROCKAWAY

MORRIS COUNTY NEW JERSEY
SCALE 1"=100' MARCH 11, 1996

WILLIAM A. WILLADSEN, P.L.S. No.32655
ROCKAWAY TOWNSHIP ENGINEERING DEPARTMENT
65 MOUNT HOPE ROAD, ROCKAWAY, N.J. 07866 (201)627-7200

UPDATED APRIL 16, 2012

COA# 24GA27973300

KEY MAP 200

KEY MAP 200

REVISIONS				
DATE	BY	LIC.NO	SHEET	BLOCK
12/2010	CHRIS REHMANN	17119	221	22104

SHEET 305 | SHEET 302 | SHEET 306 | SHEET 307 | SHEET 300 | SHEET 301 | SHEET 700 | SHEET 100 | SHEET 114 | SHEET 113 | SHEET 111 | SHEET 112

LAKE AMES | MEGGINS ROAD | LOWER HIBERNIA ROAD | MAPLE TERRACE | MAIN RD | DUDAK ROAD | OLD BEACH GLEN ROAD | MERIDIAN LOCKWOOD ROAD | GREEN POND ROAD | CODY COURT | BEAVER BROOK ROAD | HIBERNIA MINE RAILROAD | SNAKE HILL ROAD | MORRIS COUNTY EXEMPTED | STATE OF NEW JERSEY EXEMPTED | PICATINNY ARSENAL "EXEMPTED" | PICATINNY EASEMENT LINE | N.J.P.S.L. CO. | N.J.P.B.L. R.O.W. | ANDERSON AVE | ERIE AVE | VALLEY VIEW DRIVE | BEACH ST | SHERWOOD AVE | CHEROKEE AVE | JACKSON AVE | MIAMI TR | ONEIDA AVENUE | APACHE TR | ALGONQUIN | DELAWARE AVENUE | N. BROOKSIDE DR | S. BROOKSIDE DR | MIDDLETOWN RD | LAKEVIEW COURT | EDGEWOOD DR | HOOPER AVE | OLD MIDDLETOWN RD | BEAVER DAM RD | EVERMENT PLACE | MT. HOPE ROAD | CATAWISSA AVE | MILL POND | WHITE MEADOW LAKE | BLOCK LIMIT | LIMIT | BLOCK | MORRIS COUNTY EXEMPTED | LOT 5.03 — TOWNSHIP OF ROCKAWAY EXEMPTED | TOWNSHIP OF DENVILLE MORRIS COUNTY | BOROUGH OF ROCKAWAY MORRIS COUNTY | MORRISTOWN & ERIE RY INC. | HIBERNIA AVE. (OLD) | ROUTE 80 | INTERSTATE ROUTE No. 80

223 | 222 | 224 | 211 | 212 | 210 | 209 | 213 | 214 | 215 | 216 | 217 | 218 | 219 | 220 | 221 | 208 | 207 | 206 | 205 | 203 | 204 | 201

20001 / 229 | 20002 / 66

3 (108) 440.898 AC. | 4 (82) 158.8 AC.(S) | 5 (101) 574.782 AC. | 6 (104) 76.957 AC. | 7 (89) 3.5 AC.(S) | 8 (84) 1 AC. | 5.01 (10.2) 55.709 AC. | 5.02 (10.3) 46.17 AC. | 5.03 (10.3) 2.022 AC. | 5.04 1.93 AC. | 5.05 462.582 AC. | (67) 137.8 AC.(S)

BLOCK 2000 | BLOCK 1.404.44' | BLOCK 1.404.44' | BLOCK 2802.57' | BLOCK 2802.57'

LEGEND

SHEET NO.	201
NEW BLOCK NO. / OLD BLOCK NO.	20101 / 229
NEW LOT NO. / OLD LOT NO.	1 / (27)
SHEET DIVISION LINE	
PROPERTY LINE	
BLOCK LIMIT	
PRIVATE ROADS	
WATER	

NEW JERSEY DEPARTMENT OF THE TREASURY
DIVISION OF TAXATION
LOCAL PROPERTY AND PUBLIC UTILITY BRANCH
APPROVED AS A TAX MAP PURSUANT TO THE PROVISIONS OF CHAPTER 175, LAWS OF 1913, STC.
FOR THE DIRECTOR, DIVISION OF TAXATION
BY _____ P.E. & L.S.
LIC. #15434 CHIEF, ENGINEERING SECTION
DATE AUG 23 1983 SERIAL NO. 625

ASSESSMENT MAP
TOWNSHIP OF ROCKAWAY
MORRIS COUNTY, N. J.
SCALE: 1"= 800'

Prepared by: October, 1982

ARTHUR M. DE LUCA
20 Union Street Rockaway, New Jersey

REVISED 1986
REV. FEB. 1993 WILLIAM A. WILLADSEN, L.S.
REV. JAN. 1991 RONALD J. McKINNON, L.S.
REV. JAN. 1996 WILLIAM A. WILLADSEN, L.S. | REV. FEB. 1988 RONALD J. McKINNON, L.S.

UPDATED APRIL 16, 2012

COA# 24GA27973300

KEY MAP 200

201

REVISIONS				
DATE	BY	LIC.NO	BLOCK	LOT

NEW JERSEY DEPARTMENT OF THE TREASURY
DIVISION OF TAXATION
LOCAL PROPERTY AND PUBLIC UTILITY BRANCH
APPROVED AS A TAX MAP PURSUANT TO THE PROVISIONS OF CHAPTER 175, LAWS OF 1913, ETC. FOR THE DIRECTOR, DIVISION OF TAXATION
BY P.E. & L.S.
LIC. #15434 CHIEF, ENGINEERING SECTION
DATE AUG 23 1983 SERIAL NO. 625

ASSESSMENT MAP
TOWNSHIP OF ROCKAWAY
MORRIS COUNTY, N. J.
SCALE: 1" = 100'
Prepared by: October, 1982

ARTHUR M. DE LUCA
20 Union Street Rockaway, New Jersey
REVISED 1986

REV. JAN. 1994 WILLIAM A. WILLADSEN, L.S.
REV. FEB. 1993 WILLIAM A. WILLADSEN, L.S.

COA# 24GA27973300

UPDATED APRIL 16, 2012

202

RICHARD MINE ROAD

SHEET 201

SHEET 200

SHEET 100

MT. HOPE ROAD

20201 / 224

20204 / 224A

20202 / 224A

20203 / 224.B / 39

CATHY'S LANE

BLOCK RIDGE ROAD

SNYDER DRIVE

OLD MIDDLETOWN ROAD

LIMIT

SOUTH CAYUGA AVENUE

BROOKSIDE DRIVE

MONTAUK AVENUE

OLD MIDDLETOWN ROAD

SHEET 205

SHEET 203

UTILITY 15' EASEMENT

REVISIONS				
DATE	BY	LIC.NO	BLOCK	LOT
12/2010	CHRIS REHMANN	17119	20201	New blk 20204

REVISED- 9-29-89
REVISED- 9-07-89

WM. A. WILLADSEN, P.L.S.-N.J. LIC. 32655

NEW JERSEY DEPARTMENT OF THE TREASURY
DIVISION OF TAXATION
LOCAL PROPERTY AND PUBLIC UTILITY BRANCH
APPROVED AS A TAX MAP PURSUANT TO THE PROVISIONS OF CHAPTER 175, LAWS OF 1913, ETC. FOR THE DIRECTOR, DIVISION OF TAXATION

BY P.E. & L.S.

LIC. #15434 CHIEF, ENGINEERING SECTION

DATE AUG 2 3 1983 SERIAL NO. 625

ASSESSMENT MAP

TOWNSHIP OF ROCKAWAY

MORRIS COUNTY, N. J.

SCALE: 1"= 100'

Prepared by: October, 1982

ARTHUR M. DE LUCA

20 Union Street Rockaway, New Jersey

REVISED 1986

REV. JAN. 1996 WILLIAM A. WILLADSEN, L.S.

COA# 24GA27973300

202

UPDATED APRIL 16, 2012

203

MONTAUK AVENUE 50'

SHEET 202

SHEET 205

OLD MIDDLETOWN ROAD

LENAPE AVENUE 50'

WEST LAKE SHORE 80' DRIVE

LAKE VIEW COURT

RIDGE 60' ROAD

SNYDER 50' DRIVE

OLD MIDDLETOWN ROAD

HOPLER COURT

EDGEWOOD ROAD

DRIVE

CIRCLE

COURT

WOODSIDE DRIVE

MIDWAY CIRCLE

OSAGE ROAD

LAKE SHORE DRIVE

PLACE

UTE BLOCK

LIMIT

MT. HOPE ROAD

SHEET 100

SHEET 204

SHEET 218

20306 216 K

20305 216 D

20302 216 G

20303 216 H

20304 216 J

20301 216E, 40 216K

TOWNSHIP OF ROCKAWAY EXEMPTED

56.01 TOWNSHIP OF ROCKAWAY-EXEMPTED

55 TWP OF ROCKAWAY EXEMPTED

39 (11C,12C,13C,14C,21C,22C)

131 (1.101) 4.156 AC.

112 0.792 AC. TOWNSHIP EXEMPTED

REVISED- 9-08-89

WM. A. WILLADSEN, P.L.S. LIC. No. 32655

NEW JERSEY DEPARTMENT OF THE TREASURY
DIVISION OF TAXATION
LOCAL PROPERTY AND PUBLIC UTILITY BRANCH
APPROVED AS A TAX MAP PURSUANT TO THE PROVISIONS OF CHAPTER 175, LAWS OF 1913, ETC.
FOR THE DIRECTOR, DIVISION OF TAXATION
BY P.E. & L.S.
LIC. #15434 CHIEF, ENGINEERING SECTION
DATE AUG 23 1983 SERIAL NO. 625

REVISIONS				
DATE	BY	LIC.NO	BLOCK	LOT

ASSESSMENT MAP

TOWNSHIP OF ROCKAWAY

MORRIS COUNTY, N. J.

SCALE: 1"= 100'

Prepared by: October, 1982

ARTHUR M. DE LUCA

20 Union Street Rockaway, New Jersey

REVISED 1986, 9-86

REV JAN 1996 WILLIAM A. WILLADSEN L.S.
REV FEB 1988 RONALD J. McKINNON, L.S.

UPDATED APRIL 16, 2012

COA# 24GA27973300

204

REVISIONS				
DATE	BY	LIC.NO	BLOCK	LOT
08/2008	CHRIS REHMANN	17119	20402	17,18
12/2010	CHRIS REHMANN	17119	20402	4,16

NEW JERSEY DEPARTMENT OF THE TREASURY
DIVISION OF TAXATION
LOCAL PROPERTY AND PUBLIC UTILITY BRANCH
APPROVED AS A TAX MAP PURSUANT TO THE PROVISIONS OF CHAPTER 175, LAWS OF 1913, ETC.
FOR THE DIRECTOR, DIVISION OF TAXATION

BY P.E. & L.S.
LIC. #15434 CHIEF, ENGINEERING SECTION
DATE AUG 23 1983 SERIAL NO. 625

ASSESSMENT MAP
TOWNSHIP OF ROCKAWAY
MORRIS COUNTY, N. J.
SCALE: 1" = 100'

Prepared by: October, 1982

ARTHUR M. DE LUCA
20 Union Street Rockaway, New Jersey
REVISED

REV. FEB. 1988 RONALD J. McKINNON, L.S.

UPDATED APRIL 16, 2012

COA# 24GA27973300

REVISIONS				
DATE	BY	LIC.NO	BLOCK	LOT
08/2008	CHRIS REHMANN	17119	20505	1,2
08/2008	CHRIS REHMANN	17119	20505	12,13
08/2008	CHRIS REHMANN	17119	20506	12,13
08/2008	CHRIS REHMANN	17119	20506	16,17

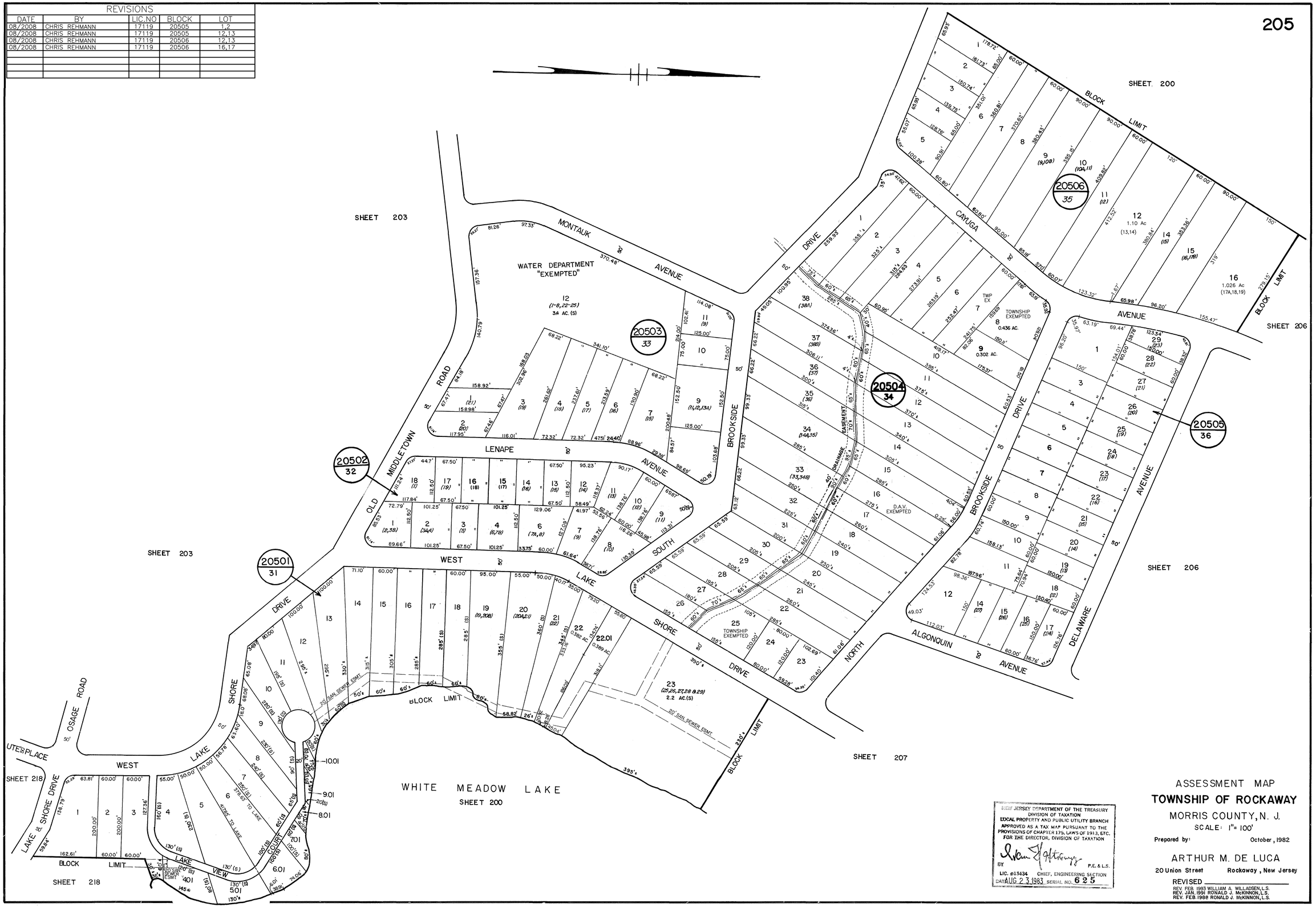

NEW JERSEY DEPARTMENT OF THE TREASURY
DIVISION OF TAXATION
LOCAL PROPERTY AND PUBLIC UTILITY BRANCH
APPROVED AS A TAX MAP PURSUANT TO THE PROVISIONS OF CHAPTER 175, LAWS OF 1913, ETC.
FOR THE DIRECTOR, DIVISION OF TAXATION
BY P.E. & L.S.
LIC. #13434 CHIEF, ENGINEERING SECTION
DATE AUG 23 1983 SERIAL NO. 625

ASSESSMENT MAP
TOWNSHIP OF ROCKAWAY
MORRIS COUNTY, N. J.
SCALE: 1"= 100'
Prepared by: October, 1982
ARTHUR M. DE LUCA
20 Union Street Rockaway, New Jersey
REVISED
REV. FEB. 1993 WILLIAM A. WILLADSEN, L.S.
REV. JAN. 1991 RONALD J. McKINNON, L.S.
REV. FEB. 1988 RONALD J. McKINNON, L.S.

UPDATED APRIL 16, 2012

COA# 24GA27973300

206

SHEET 200

SHEET 205

SHEET 200

SHEET 207

SHEET 208

SHEET 208

BLOCK LIMIT

BLOCK LIMIT

BLOCK LIMIT

BLOCK LIMIT

CAYUGA AVENUE

CAYUGA AVENUE

DELAWARE AVENUE

APACHE AVENUE

ALGONQUIN TRAIL

MIAMI TRAIL

MIAMI TRAIL

20601
35,63

20602
37

20603
42

20604
64

WATER DEPARTMENT "EXEMPTED"

D.A.V. EX

TWP EX

TWP EXEMPT.

REVISIONS				
DATE	BY	LIC.NO	BLOCK	LOT
08/2008	CHRIS REHMANN	17119	20602	26,27

NEW JERSEY DEPARTMENT OF THE TREASURY
DIVISION OF TAXATION
LOCAL PROPERTY AND PUBLIC UTILITY BRANCH
APPROVED AS A TAX MAP PURSUANT TO THE PROVISIONS OF CHAPTER 175, LAWS OF 1913, ETC.
FOR THE DIRECTOR, DIVISION OF TAXATION

BY P.E. & L.S.

LIC. #13434 CHIEF, ENGINEERING SECTION

SERIAL NO. 625

AUG 23 1983

ASSESSMENT MAP

TOWNSHIP OF ROCKAWAY

MORRIS COUNTY, N. J.

SCALE: 1"= 100'

Prepared by: October, 1982

ARTHUR M. DE LUCA

20 Union Street Rockaway, New Jersey

REVISED _____

REV. JAN. 1996 WILLIAM A. WILLADSEN, L.S.
REV. JAN. 1994 WILLIAM A. WILLADSEN, L.S.

COA# 24GA27973300

UPDATED APRIL 16, 2012

207

SHEET 205

SHEET 206

SHEET 206

SHEET 208

SHEET 209

SHEET 200

WHITE MEADOW LAKE

DELAWARE AVENUE

ALGONQUIN AVENUE

MIAMI TRAIL

NORTH BROOKSIDE DRIVE

WEST LAKE SHORE DRIVE

BLOCK LIMIT

20' SAN. SEWER EASEMENT

20' SAN. SEWER ESMT.

20701 / 38

20702 / 31,66

REVISIONS				
DATE	BY	LIC.NO	BLOCK	LOT
01/2012	CHARLES A. ATKINSON	33994	20702	10

NEW JERSEY DEPARTMENT OF THE TREASURY
DIVISION OF TAXATION
LOCAL PROPERTY AND PUBLIC UTILITY BRANCH
APPROVED AS A TAX MAP PURSUANT TO THE PROVISIONS OF CHAPTER 175, LAWS OF 1913, ETC. FOR THE DIRECTOR, DIVISION OF TAXATION

BY P.E. & L.S.

LIC. #15434 CHIEF, ENGINEERING SECTION

DATE AUG 2 3 1983 SERIAL NO. 625

ASSESSMENT MAP

TOWNSHIP OF ROCKAWAY

MORRIS COUNTY, N. J.

SCALE: 1" = 100'

Prepared by: October, 1982

ARTHUR M. DE LUCA

20 Union Street Rockaway, New Jersey

REVISED _____

REV. FEB. 1993 WILLIAM A. WILLADSEN, L.S.
REV. JAN. 1991 RONALD J. McKINNON, L.S.

COA# 24GA27973300

207

UPDATED APRIL 16, 2012

208

REVISIONS				
DATE	BY	LIC.NO	BLOCK	LOT
11/2009	CHRIS REHMANN	17119	20801	65

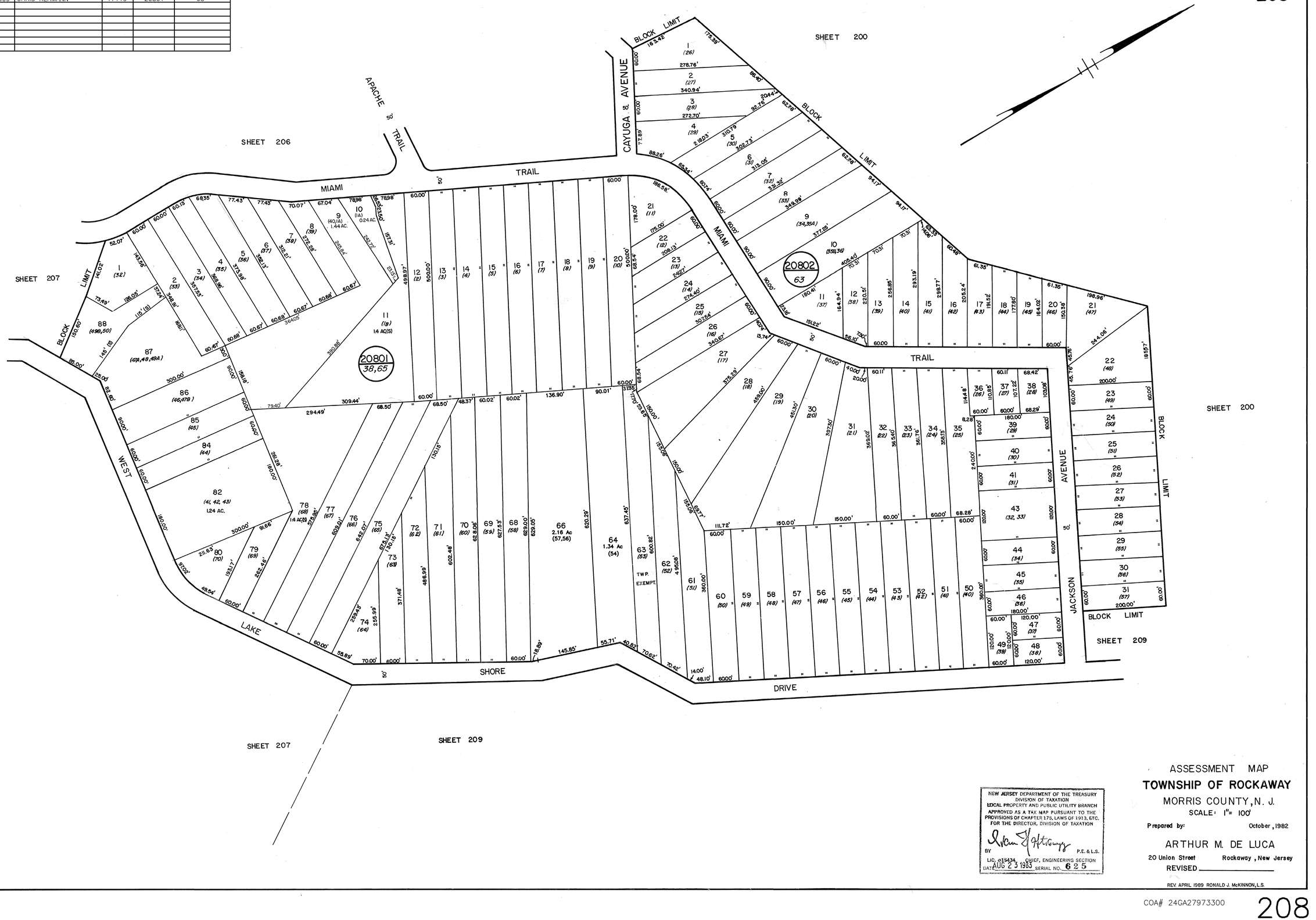

NEW JERSEY DEPARTMENT OF THE TREASURY
DIVISION OF TAXATION
LOCAL PROPERTY AND PUBLIC UTILITY BRANCH
APPROVED AS A TAX MAP PURSUANT TO THE PROVISIONS OF CHAPTER 175, LAWS OF 1913, ETC.
FOR THE DIRECTOR, DIVISION OF TAXATION
BY P.E. & L.S.
LIC. 015434, CHIEF, ENGINEERING SECTION
DATE AUG 23 1983 SERIAL NO. 625

ASSESSMENT MAP

TOWNSHIP OF ROCKAWAY

MORRIS COUNTY, N. J.

SCALE: 1" = 100'

Prepared by: October, 1982

ARTHUR M. DE LUCA

20 Union Street Rockaway, New Jersey

REVISED _____

REV. APRIL 1989 RONALD J. McKINNON, L.S.

UPDATED APRIL 16, 2012

COA# 24GA27973300

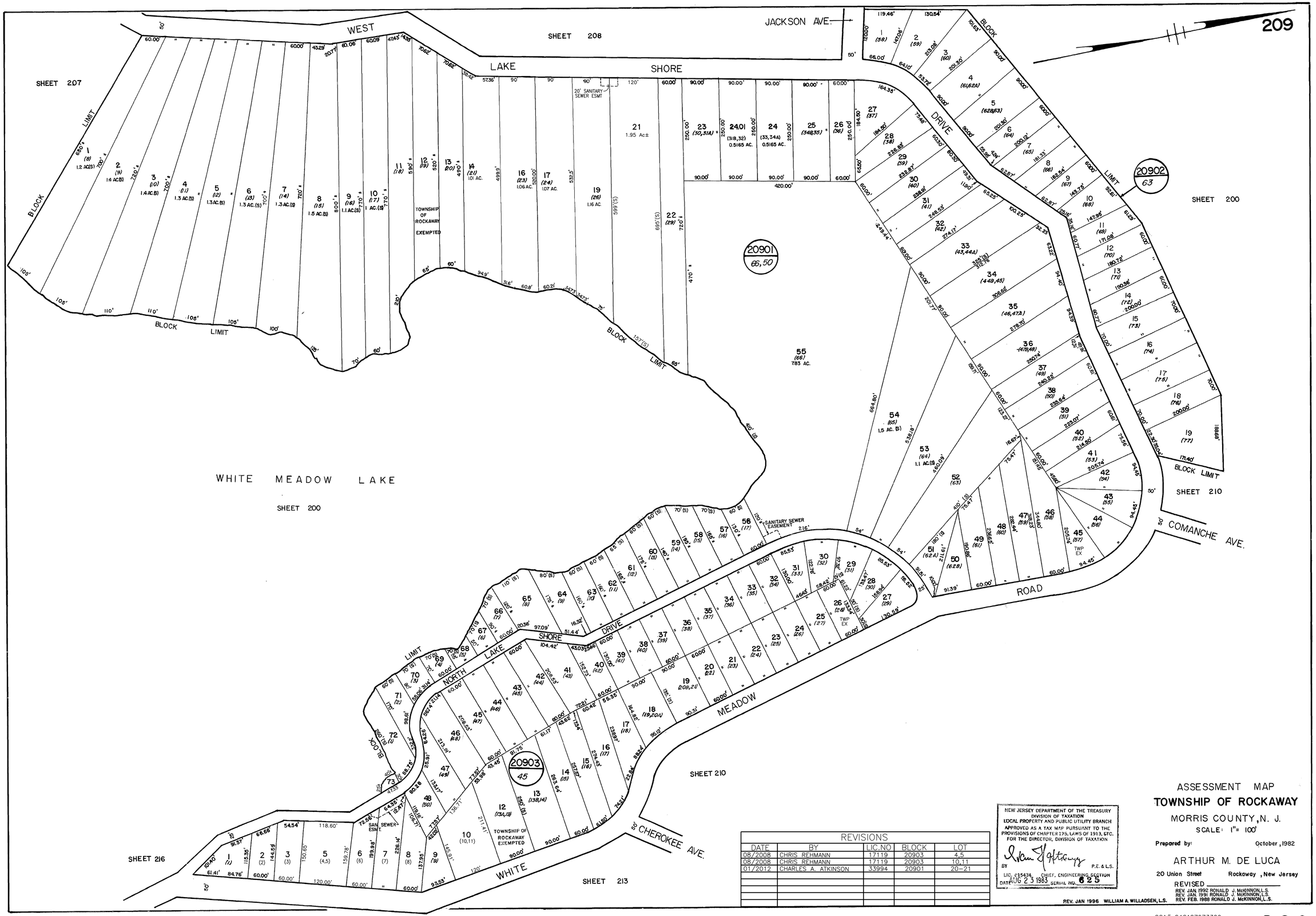

REVISIONS				
DATE	BY	LIC.NO	BLOCK	LOT
08/2008	CHRIS REHMANN	17119	20903	4,5
08/2008	CHRIS REHMANN	17119	20903	10,11
01/2012	CHARLES A. ATKINSON	33994	20901	20-21

NEW JERSEY DEPARTMENT OF THE TREASURY
DIVISION OF TAXATION
LOCAL PROPERTY AND PUBLIC UTILITY BRANCH
APPROVED AS A TAX MAP PURSUANT TO THE PROVISIONS OF CHAPTER 175, LAWS OF 1913, ETC. FOR THE DIRECTOR, DIVISION OF TAXATION

BY [signature] P.E. & L.S.
LIC. 015434 CHIEF, ENGINEERING SECTION
DATE AUG 23 1983 SERIAL NO. 625

REV. JAN 1996 WILLIAM A. WILLADSEN, L.S.

ASSESSMENT MAP
TOWNSHIP OF ROCKAWAY
MORRIS COUNTY, N. J.
SCALE: 1" = 100'

Prepared by: October, 1982

ARTHUR M. DE LUCA
20 Union Street Rockaway, New Jersey

REVISED
REV. JAN. 1992 RONALD J. McKINNON, L.S.
REV. JAN. 1991 RONALD J. McKINNON, L.S.
REV. FEB. 1988 RONALD J. McKINNON, L.S.

UPDATED APRIL 16, 2012

COA# 24GA27973300

REVISIONS				
DATE	BY	LIC.NO	BLOCK	LOT
08/2008	CHRIS REHMANN	17119	21002	56,57
08/2008	CHRIS REHMANN	17119	21003	1,2,3
08/2008	CHRIS REHMANN	17119	21003	42,43
08/2008	CHRIS REHMANN	17119	21003	46,47
08/2008	CHRIS REHMANN	17119	21003	49,50

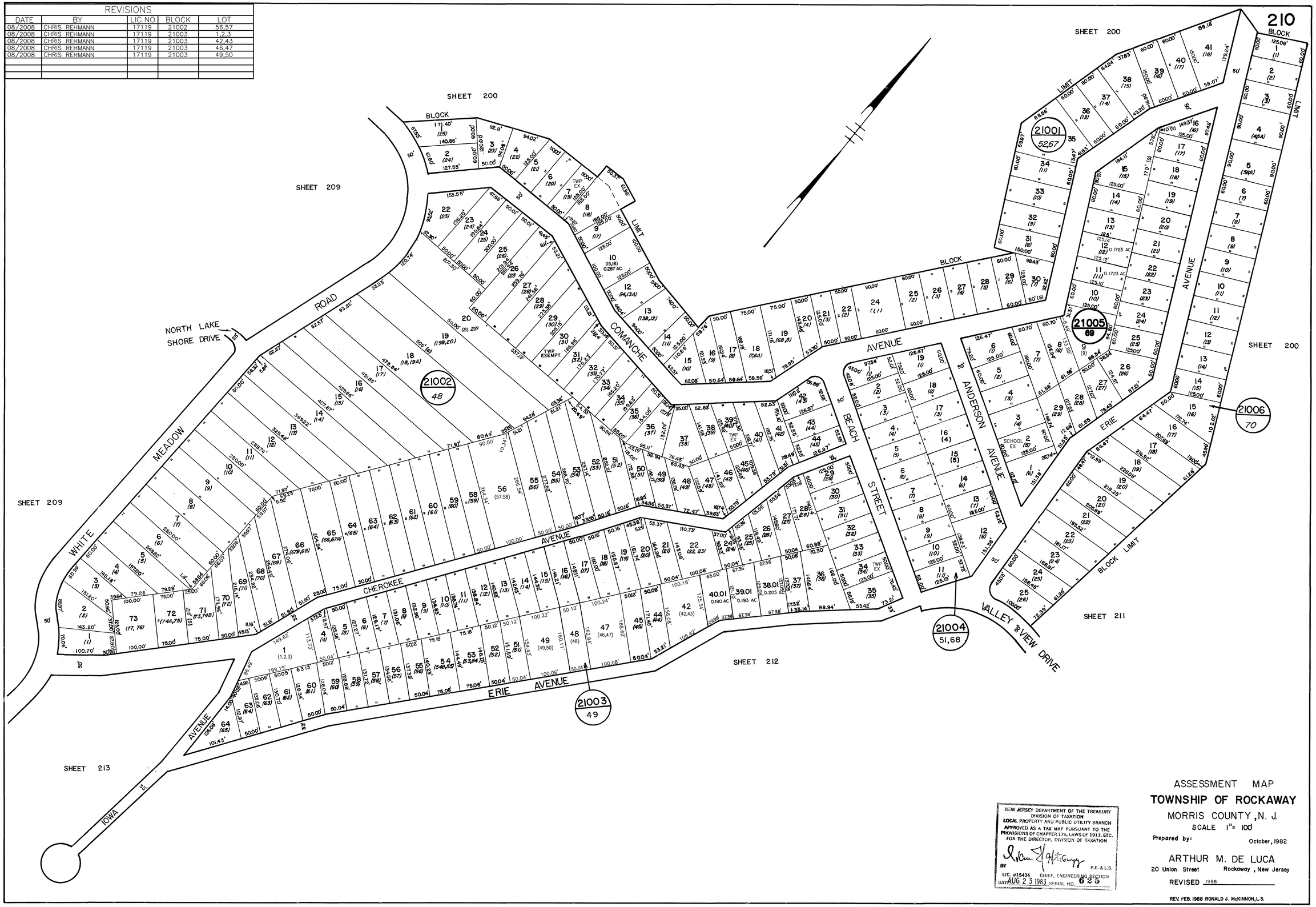

NEW JERSEY DEPARTMENT OF THE TREASURY
DIVISION OF TAXATION
LOCAL PROPERTY AND PUBLIC UTILITY BRANCH
APPROVED AS A TAX MAP PURSUANT TO THE PROVISIONS OF CHAPTER 175, LAWS OF 1913, ETC.
FOR THE DIRECTOR, DIVISION OF TAXATION
BY [signature] P.E. & L.S.
LIC. #15434 CHIEF, ENGINEERING SECTION
DATE AUG 23 1983 SERIAL NO. 625

ASSESSMENT MAP
TOWNSHIP OF ROCKAWAY
MORRIS COUNTY, N. J.
SCALE 1" = 100'
Prepared by: October, 1982
ARTHUR M. DE LUCA
20 Union Street Rockaway, New Jersey
REVISED 1986
REV. FEB. 1988 RONALD J. McKINNON, L.S.

UPDATED APRIL 16, 2012

COA# 24GA27973300

211

NOTE: LOTS 9.01, 17 & 29 IN BLOCK 21102 EXEMPTED TOWNSHIP OF ROCKAWAY

SHEET 200

SHEET 210

SHEET 212

SHEET 214

BLOCK LIMIT

VALLEY VIEW DRIVE

ERIE AVE.

BEACH ST.

DRAINAGE EASEMENT

TWP EX

TWP EXEMPT.

TOWNSHIP OF ROCKAWAY EXEMPTED

21102 / 70

21101 / 71

REVISIONS				
DATE	BY	LIC.NO	BLOCK	LOT
08/2008	CHRIS REHMANN	17119	21102	41,42

NEW JERSEY DEPARTMENT OF THE TREASURY
DIVISION OF TAXATION
LOCAL PROPERTY AND PUBLIC UTILITY BRANCH
APPROVED AS A TAX MAP PURSUANT TO THE PROVISIONS OF CHAPTER 175, LAWS OF 1913, ETC. FOR THE DIRECTOR, DIVISION OF TAXATION

BY _____ P.E. & L.S.

LIC. #15434 CHIEF, ENGINEERING SECTION

DATE AUG 2 3 1983 SERIAL NO. 625

ASSESSMENT MAP

TOWNSHIP OF ROCKAWAY

MORRIS COUNTY, N. J.

SCALE 1"= 100'

Prepared by: October, 1982

ARTHUR M. DE LUCA

20 Union Street Rockaway, New Jersey

REVISED _____

REV. JAN. 1996 WILLIAM A. WILLADSEN, L.S.

COA# 24GA27973300

UPDATED APRIL 16, 2012

REVISIONS				
DATE	BY	LIC.NO	BLOCK	LOT
08/2008	CHRIS REHMANN	17119	21201	20,21
08/2008	CHRIS REHMANN	17119	21201	34,35

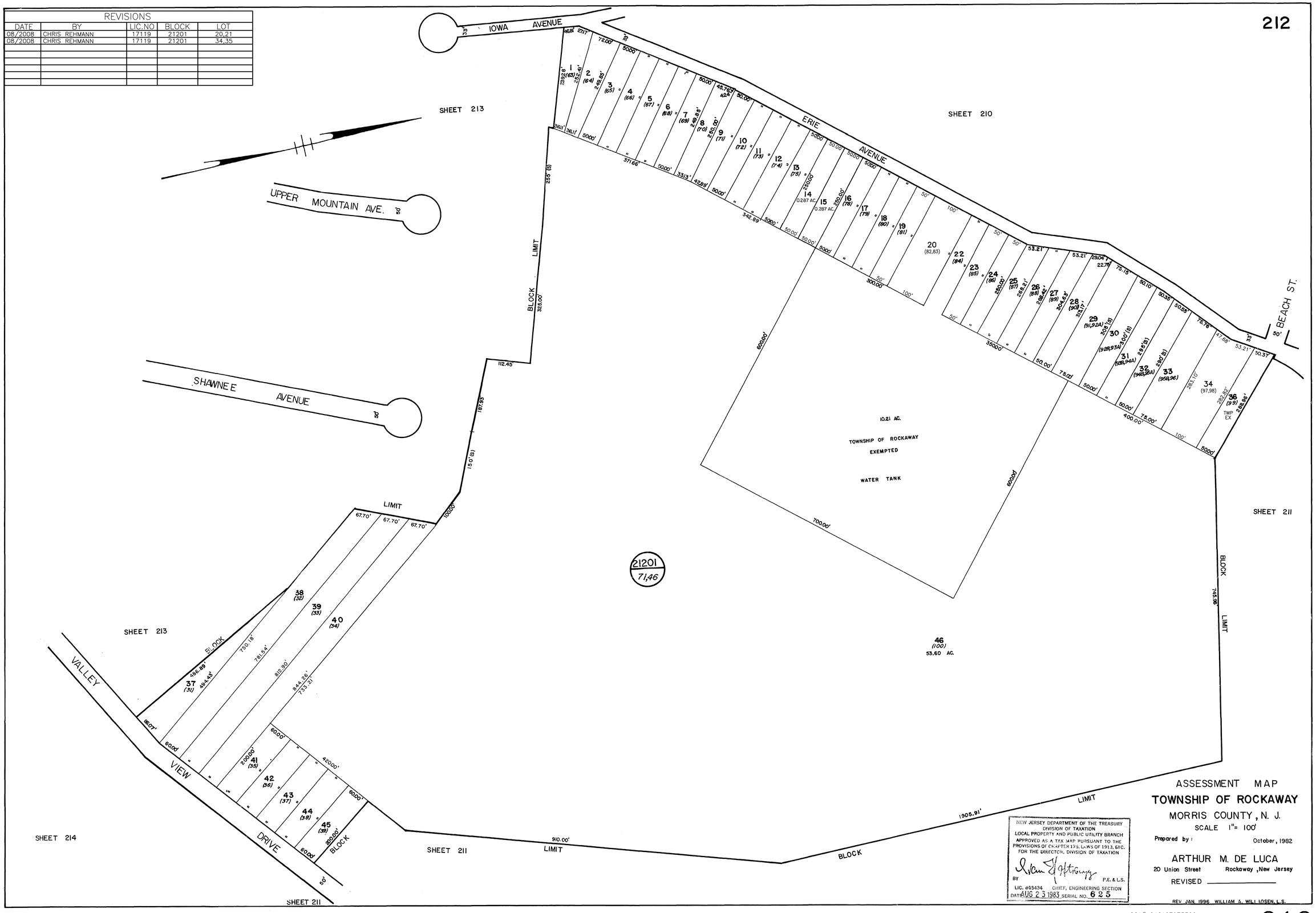

ASSESSMENT MAP
TOWNSHIP OF ROCKAWAY
MORRIS COUNTY, N. J.
SCALE 1"= 100'
Prepared by: October, 1982
ARTHUR M. DE LUCA
20 Union Street Rockaway, New Jersey
REVISED _____
REV. JAN. 1996 WILLIAM A. WILLADSEN, L.S.

NEW JERSEY DEPARTMENT OF THE TREASURY
DIVISION OF TAXATION
LOCAL PROPERTY AND PUBLIC UTILITY BRANCH
APPROVED AS A TAX MAP PURSUANT TO THE PROVISIONS OF CHAPTER 175, LAWS OF 1913, ETC. FOR THE DIRECTOR, DIVISION OF TAXATION
BY P.E. & L.S.
LIC. #15434 CHIEF, ENGINEERING SECTION
DATE AUG 23 1983 SERIAL NO. 625

UPDATED APRIL 16, 2012

COA# 24GA27973300

REVISIONS				
DATE	BY	LIC.NO	BLOCK	LOT
08/2008	CHRIS REHMANN	17119	21301	12,13
08/2008	CHRIS REHMANN	17119	21301	75,76
08/2008	CHRIS REHMANN	17119	21301	98,99
08/2008	CHRIS REHMANN	17119	21301	102,103
08/2008	CHRIS REHMANN	17119	21301	185,186
08/2008	CHRIS REHMANN	17119	21301	189,190
12/2010	CHRIS REHMANN	17119	21301	8,10,11,15-17,19
01/2012	CHARLES A. ATKINSON	33994	21301	135-136

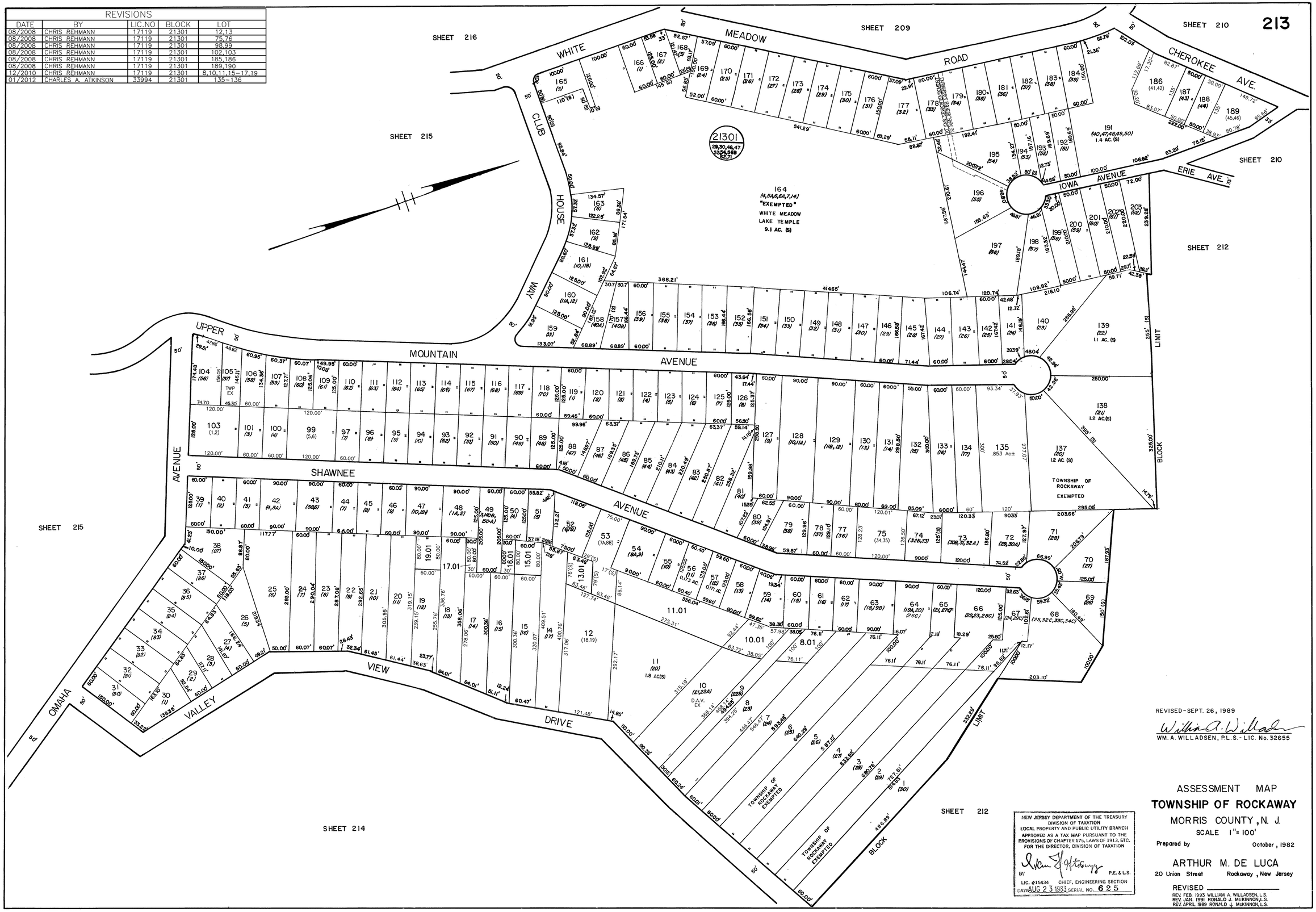

REVISED-SEPT. 26, 1989

William A. Willadsen

WM. A. WILLADSEN, P.L.S.- LIC. No. 32655

NEW JERSEY DEPARTMENT OF THE TREASURY
DIVISION OF TAXATION
LOCAL PROPERTY AND PUBLIC UTILITY BRANCH
APPROVED AS A TAX MAP PURSUANT TO THE PROVISIONS OF CHAPTER 175, LAWS OF 1913, ETC. FOR THE DIRECTOR, DIVISION OF TAXATION

BY P.E. & L.S.

LIC. #15434 CHIEF, ENGINEERING SECTION

DATE AUG 23 1993 SERIAL NO. 625

ASSESSMENT MAP

TOWNSHIP OF ROCKAWAY

MORRIS COUNTY, N. J.

SCALE 1"= 100'

Prepared by October, 1982

ARTHUR M. DE LUCA

20 Union Street Rockaway, New Jersey

REVISED

REV. FEB. 1993 WILLIAM A. WILLADSEN, L.S.
REV. JAN. 1991 RONALD J. McKINNON, L.S.
REV. APRIL 1989 RONALD J. McKINNON, L.S.

UPDATED APRIL 16, 2012

COA# 24GA27973300

214

SHEET 213

SHEET 211

SHEET 212

SHEET 215

SHEET 200

SHEET 220

SHEET 200

LOT 83 — TOWNSHIP OF ROCKAWAY EXEMPTED

LOT 58 — TOWNSHIP OF ROCKAWAY EXEMPTED

VALLEY VIEW DRIVE

OMAHA AVENUE

STONE FIELD LANE

TIMBER COURT

SHERBROOK DRIVE

SHERBROOK ROAD

SANDERS ROAD

FERNWOOD ROAD

SHERBROOK DRIVE

RALEIGH COURT

PINE TERRACE

BLOCK LIMIT

EXEMPTED TOWNSHIP OF ROCKAWAY

21401 229,70

21402 229

21403 229

21404 229

21405 229

11 3.8362 AC.

96 8.433 AC. (201)

97 4.3331 AC.

98 4.5073 AC.

10 0.5654 AC. WATER QUALITY BASIN

11 3.0123 AC. OPEN SPACE

7.02 (1) 0.75 AC.

701 (1) 1.96 AC.

REVISIONS

DATE	BY	LIC.NO	BLOCK	LOT

NEW JERSEY DEPARTMENT OF THE TREASURY
DIVISION OF TAXATION
LOCAL PROPERTY AND PUBLIC UTILITY BRANCH
APPROVED AS A TAX MAP PURSUANT TO THE PROVISIONS OF CHAPTER 175, LAWS OF 1913, STC.
FOR THE DIRECTOR, DIVISION OF TAXATION
BY _____ P.E. & L.S.
LIC. #15434 CHIEF, ENGINEERING SECTION
DATE AUG 23 1983 SERIAL NO. 625

REV. JAN. 1996 WILLIAM A. WILLADSEN, L.S.

ASSESSMENT MAP

TOWNSHIP OF ROCKAWAY

MORRIS COUNTY, N. J.

SCALE: 1" = 100'

Prepared by: October, 1982

ARTHUR M. DE LUCA

20 Union Street Rockaway, New Jersey

REVISED _____

REV. JAN. 1994 WILLIAM A. WILLADSEN, L.S.
REV. APRIL 1989 RONALD J. McKINNON, L.S.

UPDATED APRIL 16, 2012

COA# 24GA27973300

REVISIONS				
DATE	BY	LIC.NO	BLOCK	LOT
08/2008	CHRIS REHMANN	17119	21502	7,8,01,23–24
11/2009	CHRIS REHMANN	17119	21502	29–30
01/2012	CHARLES A. ATKINSON	33994	21503	28
01/2012	CHARLES A. ATKINSON	33994	21503	15–17

SHEET 216 | SHEET 216 | SHEET 213 | SHEET 213 | SHEET 217 | SHEET 220 | SHEET 220 | SHEET 214 | SHEET 213

HIBERNIA RD. | MEADOW ROAD | UPPER MOUNTAIN AVENUE | WHITE AVENUE | JAIME DRIVE (PRIVATE) | REBECCA LANE (PRIVATE) | PAWNEE AVENUE | NORMAN ROAD | OMAHA AVENUE | SHAWNEE AVE. | HOUSE CLUB WAY | VALLEY VIEW DRIVE | SANDERS ROAD | ELLEN DRIVE | WICHITA AVENUE | OAKLAND AVENUE | MOUNTAIN AVENUE

21501 55A,72A | 21502 73B | 21503 74C,61 | 21504 28

53 (26,28,72) 7.102 AC.(TOTAL)

52 (34) | 51 (33) EXEMPTED | TWP. OF ROCKAWAY | 17 .478 Ac± WHITE MEADOW LAKE FIRE DEPT EXEMPTED | CHABAD CENTER OF NW NJ EX | 10' WATER MAIN EASEMENT | 20' (S) DRAINAGE EASEMENT | VARIED WIDTH DRAINAGE ESMT | SAN. SEWER ESMT. | TWP EX

NORMAN ROAD CONDOMINIUM
BLOCK 21503-LOT 28

LOT NO.	UNIT NO.	SQ. FT.
28.01	61A	1137
28.02	61B	1137

INDIAN SPRINGS
N.T.S.

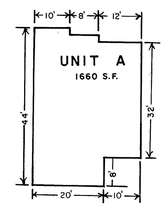

REVISED- SEPT. 26, 1989

William A. Willadsen
WM. A. WILLADSEN, P.L.S. LIC. 32655

NEW JERSEY DEPARTMENT OF THE TREASURY
DIVISION OF TAXATION
LOCAL PROPERTY AND PUBLIC UTILITY BRANCH
APPROVED AS A TAX MAP PURSUANT TO THE PROVISIONS OF CHAPTER 175, LAWS OF 1913, ETC.
FOR THE DIRECTOR, DIVISION OF TAXATION
BY P.E. & L.S.
LIC. 015434 CHIEF, ENGINEERING SECTION
DATE AUG 23 1983 SERIAL NO. 625

ASSESSMENT MAP
TOWNSHIP OF ROCKAWAY
MORRIS COUNTY, N. J.
SCALE 1"= 100'
Prepared by: October, 1962
ARTHUR M. DE LUCA
20 Union Street Rockaway, New Jersey
REVISED
REV. JAN. 1996 WILLIAM A WILLADSEN, L.S.
REV. FEB. 1993 WILLIAM A. WILLADSEN, L.S.

COA# 24GA27973300

UPDATED APRIL 16, 2012

REVISIONS				
DATE	BY	LIC.NO	BLOCK	LOT
08/2008	CHRIS REHMANN	17119	21601	12,13
08/2008	CHRIS REHMANN	17119	21601	24,25
08/2008	CHRIS REHMANN	17119	21601	60,61
08/2008	CHRIS REHMANN	17119	21602	11,12
08/2008	CHRIS REHMANN	17119	21602	14,15
08/2008	CHRIS REHMANN	17119	21602	26,27
08/2008	CHRIS REHMANN	17119	21603	24,25
08/2008	CHRIS REHMANN	17119	21604	22,24

UPDATED APRIL 16, 2012

COA# 24GA27973300 PRINTED AUGUST 2008

SHEET 215

SHEET 216

SHEET 218

SHEET 220

OSWEGO AVENUE

WENONAH AVENUE

MOHAWK ROAD

WHITE MEADOW ROAD

MOUNTAIN AVENUE

WICHITA AVE.

SIOUX AVENUE

CALUMET AVENUE

HIBERNIA ROAD

MONHEGON AVENUE

SIOUX AVE.

NOKOMIS AVE.

DACOTAH AVE.

SENECA AVENUE

IROQUOIS AVENUE

LAKE SHORE DRIVE

LAKE SHORE DR.

ROAD

NAVAJO WAY

21701 (7)

21702 (8)

21703 (9)

21704 (13)

21705 (16)

21706 (2)

CHABAD CENTER OF NW NJ INC EX 6

D.N.V. EX 10

REVISIONS				
DATE	BY	LIC.NO	BLOCK	LOT
08/2008	CHRIS REHMANN	17119	21703	6,7
08/2008	CHRIS REHMANN	17119	21703	32,33
08/2008	CHRIS REHMANN	17119	21704	13,14
08/2008	CHRIS REHMANN	17119	21706	8,9
08/2008	CHRIS REHMANN	17119	21706	10,11
08/2008	CHRIS REHMANN	17119	21706	15,16
08/2008	CHRIS REHMANN	17119	21706	26,27
08/2008	CHRIS REHMANN	17119	21706	47,48

NEW JERSEY DEPARTMENT OF THE TREASURY
DIVISION OF TAXATION
LOCAL PROPERTY AND PUBLIC UTILITY BRANCH
APPROVED AS A TAX MAP PURSUANT TO THE PROVISIONS OF CHAPTER 175, LAWS OF 1913, STC. FOR THE DIRECTOR, DIVISION OF TAXATION

BY _____ P.E. & L.S.

LIC. #15434 CHIEF, ENGINEERING SECTION

DATE AUG 23 1983 SERIAL NO. 625

ASSESSMENT MAP

TOWNSHIP OF ROCKAWAY

MORRIS COUNTY, N. J.

SCALE 1" = 100'

Prepared by: October, 1982

ARTHUR M. DE LUCA

20 Union Street Rockaway, New Jersey

REVISED _____

REV APRIL 1989 RONALD J. McKINNON, L.S.

COA# 24GA27973300

UPDATED APRIL 16, 2012

218

KATHERINE ROAD

SHEET 204

SHEET 203

UTE PLACE

OSAGE ROAD

WEST LAKE SHORE DRIVE

SHEET 205

LAKE VIEW COURT

KATHERINE RD.

RESERVOIR ROAD

POND DRIVE

RESERVOIR ROAD

DRIVE

BLOCK LIMIT

WHITE MEADOW LAKE

SHEET 200

BOARD OF EDUCATION "EXEMPTED"

21801 11,41,216C

76 (30) 30 AC.

STONYBROOK & COPELAND SCHOOLS

61.01 0.017 AC. TOWNSHIP OF ROCKAWAY "EXEMPTED"

SHEET 112

ROUTE NO. 80

INTERSTATE

WILLOW ROAD

BARRY DRIVE

HENRY STREET

BARRY DRIVE

MARK LANE

STONY BROOK

OAKWOOD TER.

ROAD

SHEET 219

BLOCK LIMIT

SENECA AVENUE

ONEIDA AVENUE

IROQUOIS AVENUE

MONHEGON AVE.

SHEET 217

HIBERNIA ROAD

LAKE SHORE DRIVE

WENONAH AVE.

SHEET 216

21802 216B

21803 216A

21804 216AA

21805 10

21806 43

REVISIONS				
DATE	BY	LIC.NO	BLOCK	LOT
08/2008	CHRIS REHMANN	17119	21806	3,4
08/2008	CHRIS REHMANN	17119	21806	15,16

NEW JERSEY DEPARTMENT OF THE TREASURY
DIVISION OF TAXATION
LOCAL PROPERTY AND PUBLIC UTILITY BRANCH
APPROVED AS A TAX MAP PURSUANT TO THE PROVISIONS OF CHAPTER 175, LAWS OF 1913, ETC.
FOR THE DIRECTOR, DIVISION OF TAXATION
BY P.E. & L.S.
LIC. #15434 CHIEF, ENGINEERING SECTION
DATE AUG 23 1983 SERIAL NO. 625

ASSESSMENT MAP
TOWNSHIP OF ROCKAWAY
MORRIS COUNTY, N. J.
SCALE 1" = 100'
Prepared by: October, 1982

ARTHUR M. DE LUCA
20 Union Street Rockaway, New Jersey

REVISED

REV. FEB. 1993 WILLIAM A. WILLADSEN, L.S.
REV. JAN. 1996 RONALD J. McKINNON, L.S.
REV. APRIL 1989 RONALD J. McKINNON, L.S.

REV. JAN. 1996 WILLIAM A. WILLADSEN, L.S.

UPDATED APRIL 16, 2012

COA# 24GA27973300

REVISIONS				
DATE	BY	LIC.NO	BLOCK	LOT
08/2008	CHRIS REHMANN	17119	21901	11,12
08/2008	CHRIS REHMANN	17119	21909	11,12

NEW JERSEY DEPARTMENT OF THE TREASURY
DIVISION OF TAXATION
LOCAL PROPERTY AND PUBLIC UTILITY BRANCH
APPROVED AS A TAX MAP PURSUANT TO THE PROVISIONS OF CHAPTER 175, LAWS OF 1913, ETC.
FOR THE DIRECTOR, DIVISION OF TAXATION

BY [signature] P.E. & L.S.
LIC. #25434 CHIEF, ENGINEERING SECTION
DATE AUG 23 1983 SERIAL NO. 625

ASSESSMENT MAP
TOWNSHIP OF ROCKAWAY
MORRIS COUNTY, N. J.
SCALE 1" = 100'
Prepared by: October, 1982
ARTHUR M. DE LUCA
20 Union Street Rockaway, New Jersey
REVISED _____

UPDATED APRIL 16, 2012

220

REVISIONS

DATE	BY	LIC.NO	BLOCK	LOT
08/2008	CHRIS REHMANN	17119	22001	33,34
08/2008	CHRIS REHMANN	17119	22001	39,40
08/2008	CHRIS REHMANN	17119	22001	41,42
08/2008	CHRIS REHMANN	17119	22002	26,27
08/2008	CHRIS REHMANN	17119	22002	31,32
01/2012	CHARLES A. ATKINSON	33994	22001	20-21

NEW JERSEY DEPARTMENT OF THE TREASURY
DIVISION OF TAXATION
LOCAL PROPERTY AND PUBLIC UTILITY BRANCH
APPROVED AS A TAX MAP PURSUANT TO THE PROVISIONS OF CHAPTER 175, LAWS OF 1913, ETC.
FOR THE DIRECTOR, DIVISION OF TAXATION
BY P.E. & L.S.
LIC. #15434 CHIEF, ENGINEERING SECTION
DATE AUG 23 1983 SERIAL NO. 625

ASSESSMENT MAP
TOWNSHIP OF ROCKAWAY
MORRIS COUNTY, N. J.
SCALE 1"= 100'
Prepared by: October, 1982
ARTHUR M. DE LUCA
20 Union Street Rockaway, New Jersey
REVISED FEB. 1993 WILLIAM A. WILLADSEN, L.S.

UPDATED APRIL 16, 2012

COA# 24GA27973300

REVISIONS				
DATE	BY	LIC.NO	BLOCK	LOT
08/2008	CHRIS REHMANN	17119	22102	5.01–5.03
08/2008	CHRIS REHMANN	17119	22102	9,10
08/2008	CHRIS REHMANN	17119	22103	25–27
12/2010	CHRIS REHMANN	17119	22103	18.01–19.01
12/2010	CHRIS REHMANN	17119	22104	11–13

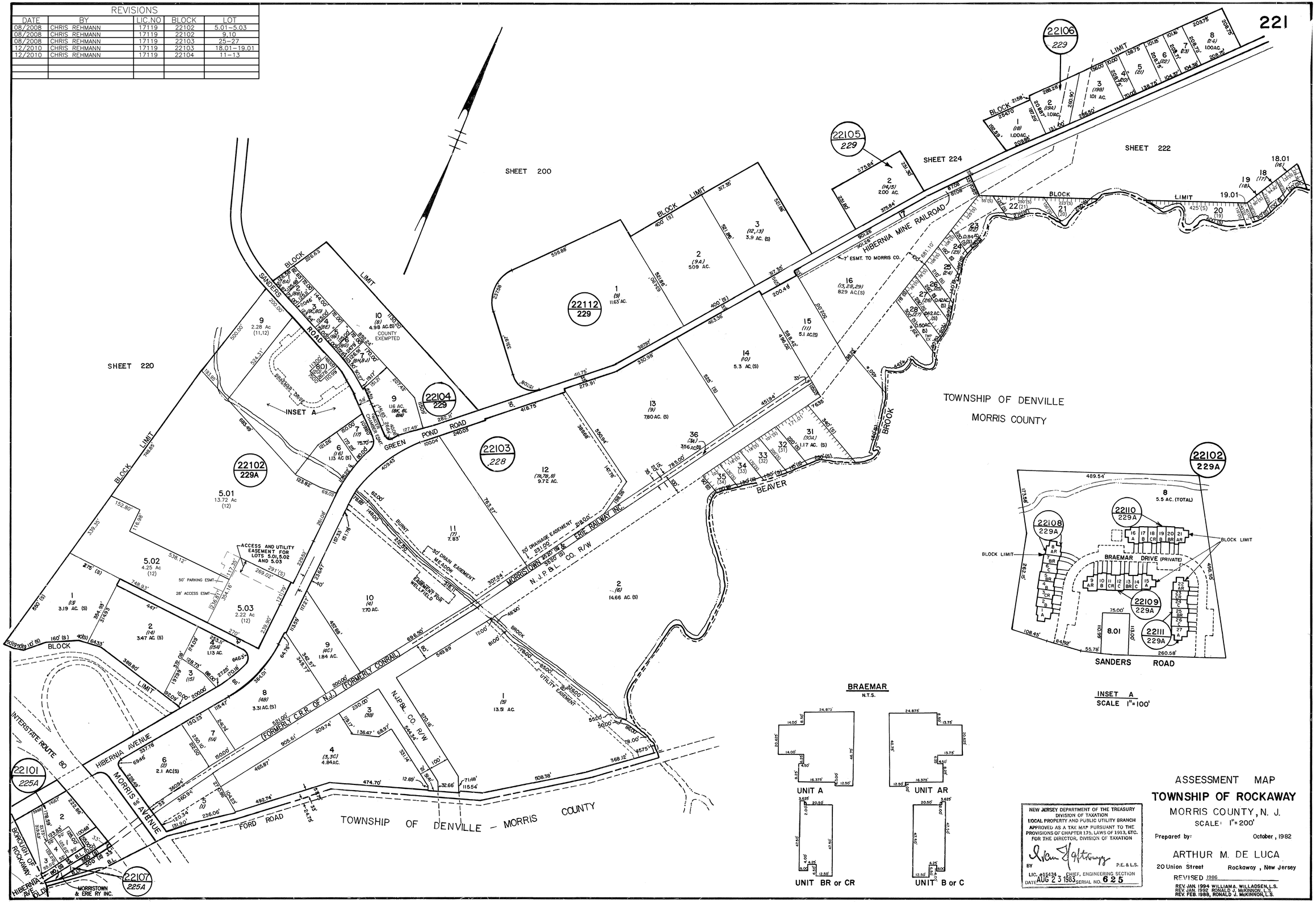

INSET A
SCALE 1"=100'

NEW JERSEY DEPARTMENT OF THE TREASURY
DIVISION OF TAXATION
LOCAL PROPERTY AND PUBLIC UTILITY BRANCH
APPROVED AS A TAX MAP PURSUANT TO THE PROVISIONS OF CHAPTER 175, LAWS OF 1913, ETC.
FOR THE DIRECTOR, DIVISION OF TAXATION
BY P.E. & L.S.
LIC. #15434 CHIEF, ENGINEERING SECTION
DATE AUG 23 1983 SERIAL NO. 625

ASSESSMENT MAP
TOWNSHIP OF ROCKAWAY
MORRIS COUNTY, N. J.
SCALE: 1"=200'
Prepared by: October, 1982
ARTHUR M. DE LUCA
20 Union Street Rockaway, New Jersey
REVISED 1986
REV. JAN. 1994 WILLIAM A. WILLADSEN, L.S.
REV. JAN. 1992 RONALD J. McKINNON, L.S.
REV. FEB. 1988, RONALD J. McKINNON, L.S.

UPDATED APRIL 16, 2012

COA# 24GA27973300

222

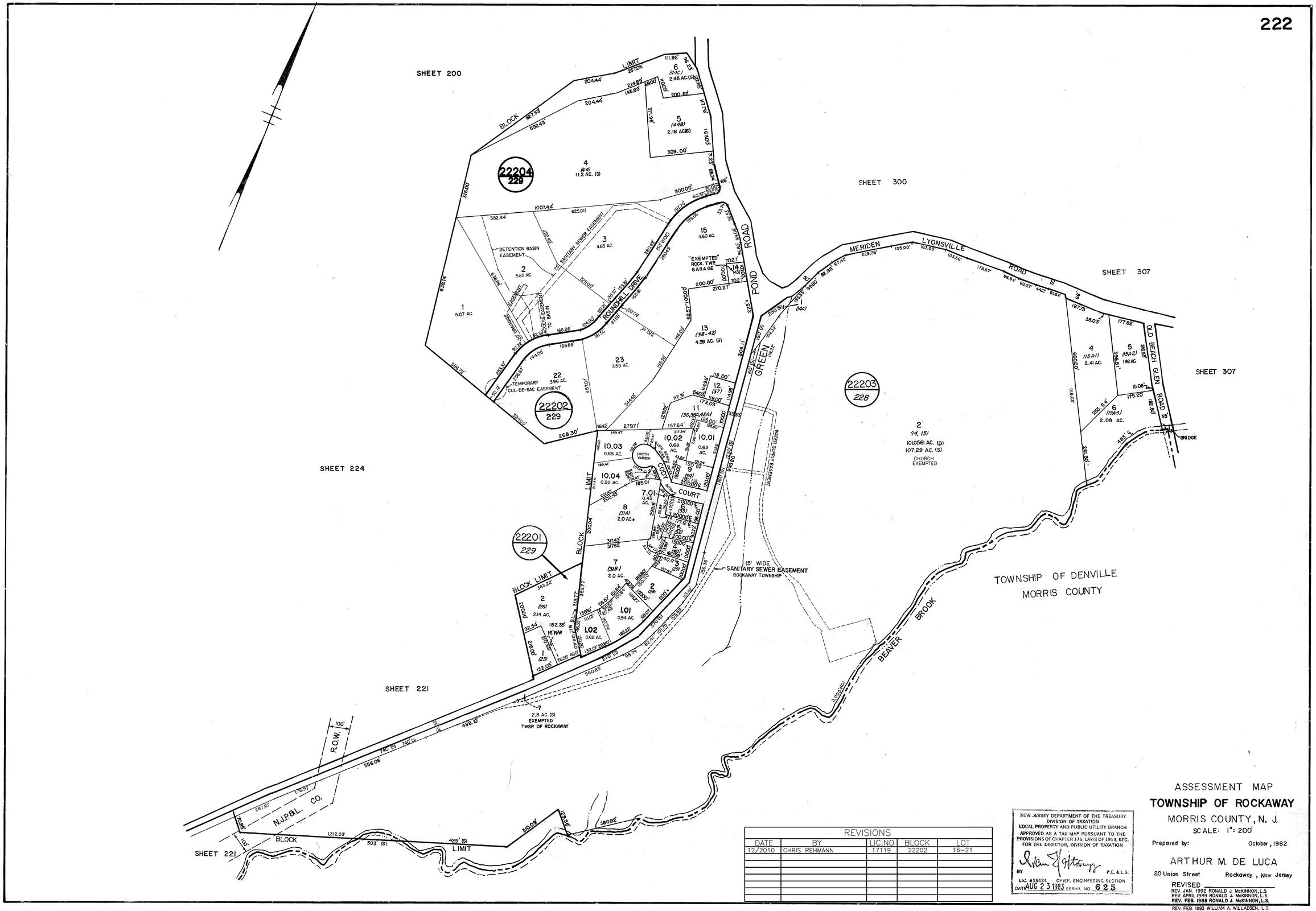

REVISIONS				
DATE	BY	LIC.NO	BLOCK	LOT
12/2010	CHRIS REHMANN	17119	22202	16-21

NEW JERSEY DEPARTMENT OF THE TREASURY
DIVISION OF TAXATION
LOCAL PROPERTY AND PUBLIC UTILITY BRANCH
APPROVED AS A TAX MAP PURSUANT TO THE PROVISIONS OF CHAPTER 175, LAWS OF 1913, ETC.
FOR THE DIRECTOR, DIVISION OF TAXATION

BY [signature] P.E. & L.S.
LIC. #15434 CHIEF, ENGINEERING SECTION
DATE AUG 23 1983 SERIAL NO. 625

ASSESSMENT MAP

TOWNSHIP OF ROCKAWAY

MORRIS COUNTY, N. J.

SCALE: 1" = 200'

Prepared by: October, 1982

ARTHUR M. DE LUCA

20 Union Street Rockaway, New Jersey

REVISED
REV. JAN. 1992 RONALD J. McKINNON, L.S.
REV. APRIL 1989 RONALD J. McKINNON, L.S.
REV. FEB. 1988 RONALD J. McKINNON, L.S.
REV. FEB. 1993 WILLIAM A. WILLADSEN, L.S.

COA# 24GA27973300

UPDATED APRIL 16, 2012

REVISIONS				
DATE	BY	LIC.NO	BLOCK	LOT
08/2008	CHRIS REHMANN	17119	223	5,5.01

223

SHEET 300

SHEET 306

SHEET 200

SHEET 200

MAIN ROAD

UPPER HIBERNIA ROAD

POND ROAD

GREEN ROAD

HIGH ROAD

HOLLY ROAD

NEW ROAD

STREET

MAPLE TERRACE

DUDAK ROAD

MAPLE TERRACE

MAPLE TERRACE

22312 / 229 — 7 (56) 6.45 AC.

22310 / 230 — 1 (1,2A) 19 AC.(S); 2 (7); 3.02 (3); 3.01 (3); 4 (2); 5 (6); 6 (4); 7 (5)

22311 / 229 — 1 (45); 2 (46); 3 (47) 1.05 AC.; 4 (48) 1.63 AC.; 5 (49) 1 AC.; 6 (49A); 7 (50); 8 (51,52) 1.1 AC.(S); 9 (53); 10 (54) 1 AC.; 11.01 0.68 AC.; 11.02 0.54 AC.; 11.03 0.741 AC.; 11.04 0.873 AC.

22309 / 231 — 1 (4) 1.1 AC.(S); 2 (5,6); 3 (68,69A); 4 (1) 3.1 AC.(S); 5 (2) 1.8 AC.(S); 6 (65); 7 (64)

22306 / 232 — 1 (11)

22307 / 233

22304 / 234 — 1; 2 (2); 3 (3)

22302 / 236 — 1 (72,72A); 2 (73); 3 (74,75,76,86); 4 (77); 5.02 (88); 5.01 (88A); 6 (78)

22301 / 229

22305 / 235 — 1 (1) 1.1 AC.(S)

22303 / 229

22308 / 229 — 1 (63) 1.2 AC.(S)

STATE OF NEW JERSEY EXEMPTED

COUNTY EXEMPTED

TWP OF ROCKAWAY EXEMPTED

BOARD OF EDUCATION EXEMPTED

BOARD OF EDUCATION "EXEMPTED"

B.O.E. EXEMPT.

STATE EXEMPTED

ROADWAY EASEMENT

15' DRAINAGE EASEMENT

SCHOOL

BLOCK

LIMIT

MATCH LINE

ASSESSMENT MAP

TOWNSHIP OF ROCKAWAY

MORRIS COUNTY, N. J.

SCALE 1"= 100'

Prepared by: October, 1982

ARTHUR M. DE LUCA

20 Union Street Rockaway, New Jersey

REVISED _____

NEW JERSEY DEPARTMENT OF THE TREASURY
DIVISION OF TAXATION
LOCAL PROPERTY AND PUBLIC UTILITY BRANCH
APPROVED AS A TAX MAP PURSUANT TO THE PROVISIONS OF CHAPTER 175, LAWS OF 1913, ETC.
FOR THE DIRECTOR, DIVISION OF TAXATION
BY P.E. & L.S.
LIC. #15434 CHIEF, ENGINEERING SECTION
DATE AUG 23 1983 SERIAL NO. 625

UPDATED APRIL 16, 2012

COA# 24GA27973300

224

REVISIONS				
DATE	BY	LIC.NO	BLOCK	LOT

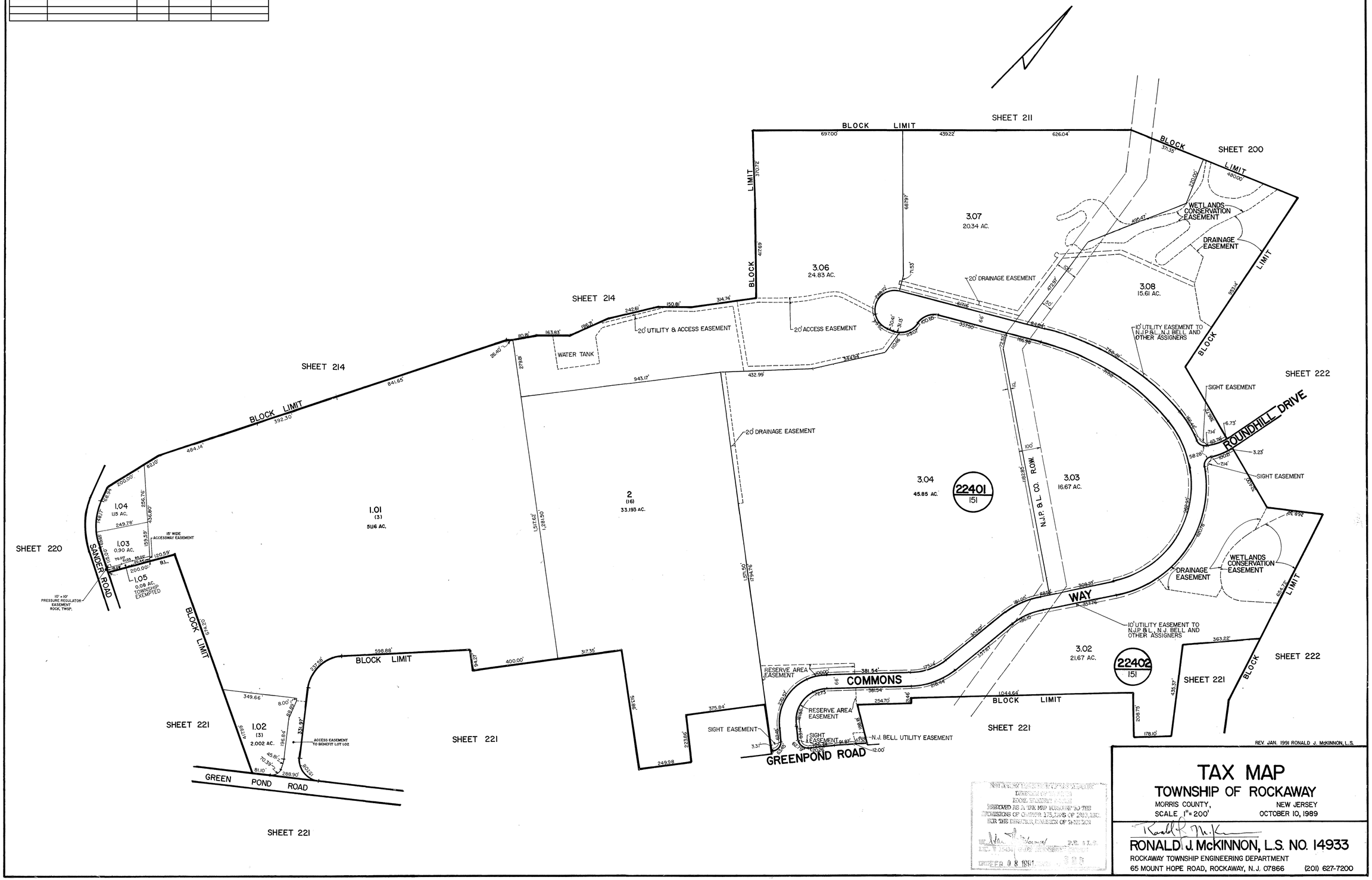

REV. JAN. 1991 RONALD J. McKINNON, L.S.

TAX MAP

TOWNSHIP OF ROCKAWAY

MORRIS COUNTY, NEW JERSEY

SCALE 1"= 200' OCTOBER 10, 1989

RONALD J. McKINNON, L.S. NO. 14933

ROCKAWAY TOWNSHIP ENGINEERING DEPARTMENT

65 MOUNT HOPE ROAD, ROCKAWAY, N.J. 07866 (201) 627-7200

COA# 24GA27973300

UPDATED APRIL 16, 2012

KEY MAP 300

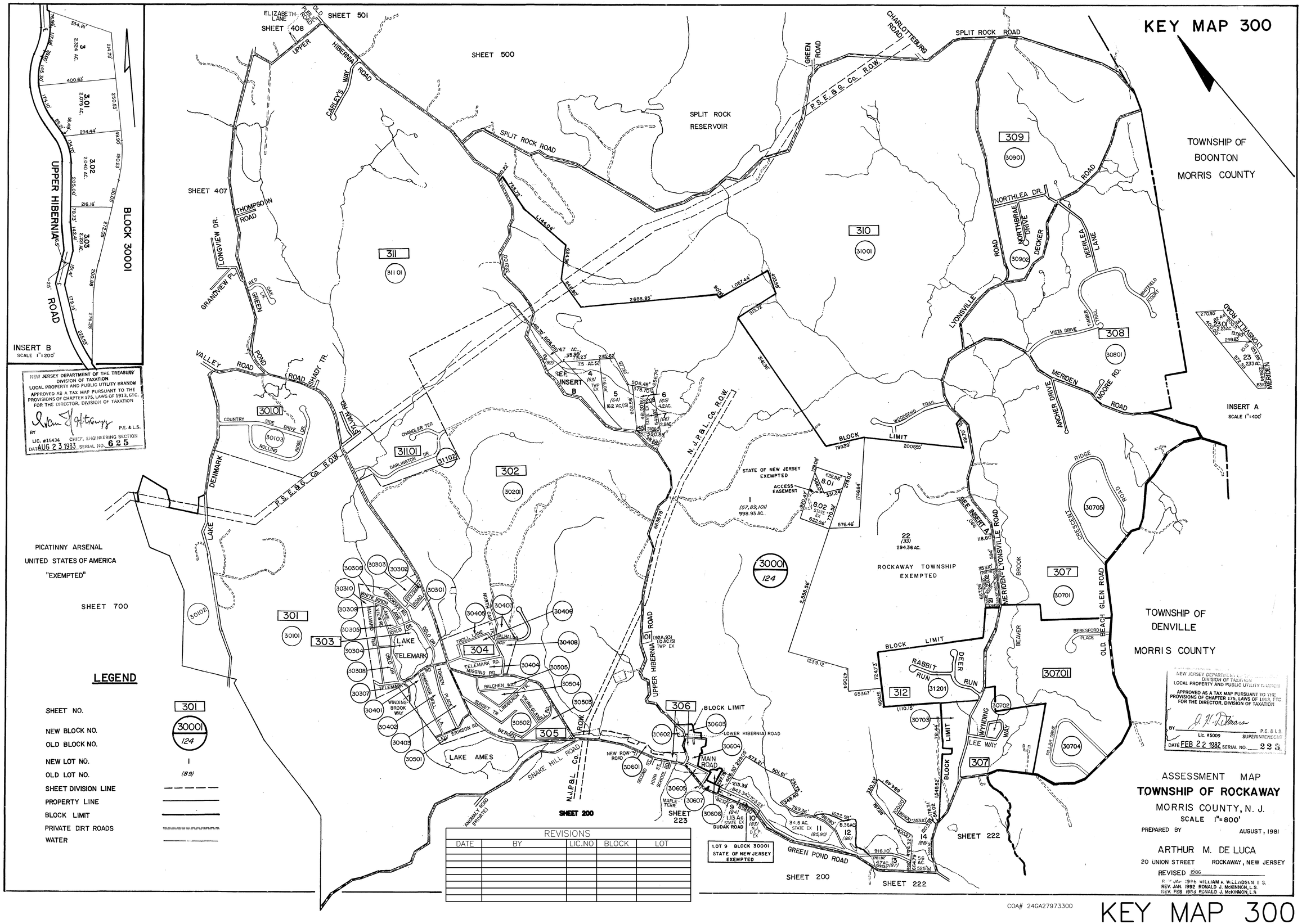

COA# 24GA27973300

UPDATED APRIL 16, 2012

KEY MAP 300

PICATINNY ARSENAL
UNITED STATES OF AMERICA
"EXEMPTED"

SHEET 700

SHEET 200

SHEET 223

SHEET 407

SHEET 311

SHEET 302

SHEET 304

SHEET 305

SHEET 303

SEE SHEET 301.01

BLOCK LIMIT

LAKE TELEMARK

LAKE AMES

TOWNSHIP OF ROCKAWAY
EXEMPTED

1
(3)
285.73 Ac.
TOWNSHIP OF ROCKAWAY
EXEMPTED

2
(4)
201 AC.

3
(5)
82.84 AC.

30102
240

30101
252

SNAKE HILL ROAD

DENMARK ROAD

P.S.E.&G. Co. R.O.W.

LEIV ERIKSON ROAD

WINDING BROOK WAY

HALLVARD TERRACE

OSLO DRIVE

EASTVIEW DRIVE

LAKEVIEW ROAD

WHIPPOORWILL LANE

TORDEN PLACE

WHITE BIRCH TERRACE

BROOKSIDE ROAD

COLONIAL RD.

TELEMARK ROAD

SUNSET TRAIL

LINDBERGH TRAIL

WIGGINS ROAD

NORTH CAPE TRAIL

BERGEN HILL ROAD

GREEN POND ROAD

BROADVIEW DR.

SYLVAN ROAD

SHADY TRAIL

ROLLING RIDGE DRIVE

COUNTY SIDE DRIVE

VALLEY ROAD

SLOPE EASEMENT

REVISED-10/16/89

WM. A. WILLADSEN, P.L.S., LIC. No. 32655

NEW JERSEY DEPARTMENT OF THE TREASURY
DIVISION OF TAXATION
LOCAL PROPERTY AND PUBLIC UTILITY BRANCH
APPROVED AS A TAX MAP PURSUANT TO THE PROVISIONS OF CHAPTER 175, LAWS OF 1913, ETC. FOR THE DIRECTOR, DIVISION OF TAXATION
BY P.E. & L.S.
LIC. #15434 CHIEF, ENGINEERING SECTION
DATE AUG 23 1983 SERIAL NO. 625

NEW JERSEY DEPARTMENT OF THE TREASURY
DIVISION OF TAXATION
LOCAL PROPERTY AND PUBLIC UTILITY BRANCH
APPROVED AS A TAX MAP PURSUANT TO THE PROVISIONS OF CHAPTER 175, LAWS OF 1913, ETC. FOR THE DIRECTOR, DIVISION OF TAXATION
BY P.E. & L.S.
Lic. #5009 SUPERINTENDENT
DATE FEB 22 1982 SERIAL NO. 223

ASSESSMENT MAP
TOWNSHIP OF ROCKAWAY
MORRIS COUNTY, N. J.
SCALE: 1"= 400'
Prepared by: AUGUST, 1981
ARTHUR M. DE LUCA
20 Union Street · Rockaway, New Jersey
REVISED 1986
REV. FEB. 1988 RONALD J. McKINNON, L.S.

UPDATED APRIL 16, 2012

SHEET 407

VALLEY ROAD

LAKE DENMARK ROAD

GREEN POND ROAD

SHEET 311

14
1.11 AC.

15
1.11 AC.

13
2.07 AC.

12
5.0 AC.

11.18
14.55 AC.

18
0.91 AC.(S)

19
0.87 AC.(S)

11.30
2.393 AC.

11.20
1.869 AC.

11.21
0.953 AC.

11.22
1.024 AC.

11.23
0.998 AC.

11.24
0.924 AC.

11.25
0.924 AC.

11.26
0.958 AC.

11.27
0.997 AC.

11.28
1.215 AC.

11.29
0.967 AC.

11.31
1.860 AC.

11.32
2.028 AC.

11.33
2.020 AC.

11.14
1.092 AC.

11.15
1.315 AC.

11.16
1.544 AC.

11.17
2.137 AC.

11.19
14.71 AC.

11.34

20' ACCESS EASEMENT

20' UTILITY EASEMENT

20' DRAINAGE EASEMENT

30101
252

30103
252

10' WIDE WATER TANK EASEMENT ROCK. TWSP.

SHEET EASEMENT ROCK. TWSP.

LAKE DENMARK ROAD

COUNTRY SIDE DRIVE

ROLLING RIDGE DRIVE

SHEET 407

SHEET 301

SHEET 301

PUBLIC SERVICE ELECTRIC AND GAS CO. R.O.W.

11.01
2.33 AC.(S)

11.02
2.49 AC.

11.03
0.996 AC.

11.04
0.998 AC.

11.05
1.577 AC.

11.06
1.046 AC.

11.07
0.924 AC.

11.08
0.924 AC.

11.09
0.964 AC.

11.10
0.964 AC.

11.11
0.968 AC.

11.12
1.111 AC.

11.13
1.129 AC.

NEW JERSEY DEPARTMENT OF THE TREASURY
DIVISION OF TAXATION
LOCAL PROPERTY BRANCH
APPROVED AS A TAX MAP PURSUANT TO THE
PROVISIONS OF CHAPTER 175, LAWS OF 1913, ETC.
FOR THE DIRECTOR, DIVISION OF TAXATION
BY Dan Hatteswarey P.E. & L.S.
LIC. # 15434 CHIEF ENGINEERING SECTION
DATE FEB 08 1991 SEAL NO. 625

TAX MAP
TOWNSHIP OF ROCKAWAY
MORRIS COUNTY, NEW JERSEY
SCALE 1"=100' OCTOBER 18, 1989

RONALD J. McKINNON, L.S. 14933
ROCKAWAY TOWNSHIP ENGINEERING DEPARTMENT
65 MOUNT HOPE RD., ROCKAWAY, N.J. 07866 (201)627-7200

UPDATED APRIL 16, 2012

302

REVISIONS				
DATE	BY	LIC.NO	BLOCK	LOT
01/2012	CHARLES A. ATKINSON	33994	30201	10.04,12

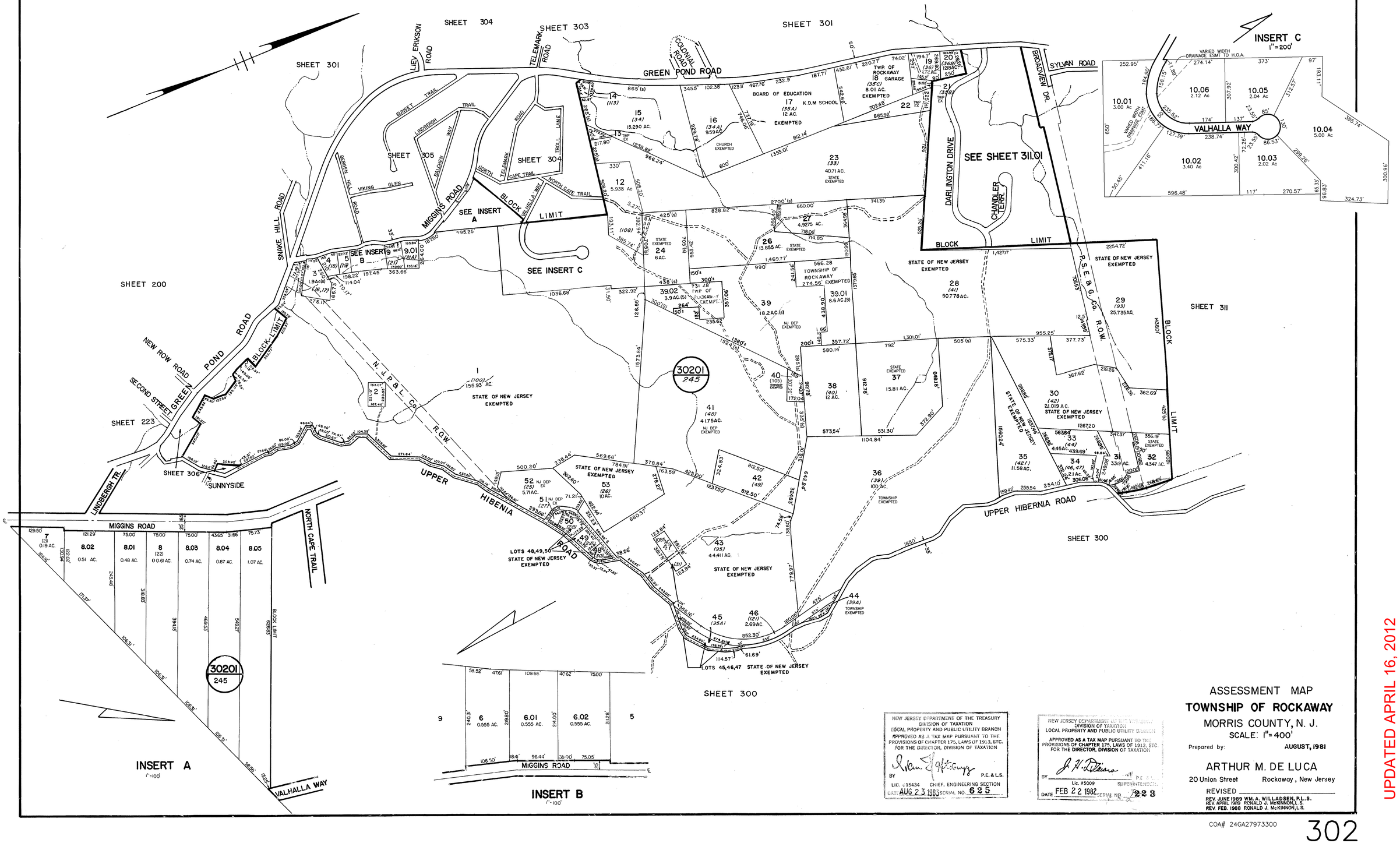

NEW JERSEY DEPARTMENT OF THE TREASURY
DIVISION OF TAXATION
LOCAL PROPERTY AND PUBLIC UTILITY BRANCH
APPROVED AS A TAX MAP PURSUANT TO THE PROVISIONS OF CHAPTER 175, LAWS OF 1913, ETC.
FOR THE DIRECTOR, DIVISION OF TAXATION

BY _____ P.E. & L.S.

LIC. #35434 CHIEF, ENGINEERING SECTION

DATE AUG 23 1983 SERIAL NO. 625

NEW JERSEY DEPARTMENT OF THE TREASURY
DIVISION OF TAXATION
LOCAL PROPERTY AND PUBLIC UTILITY DIVISION

APPROVED AS A TAX MAP PURSUANT TO THE PROVISIONS OF CHAPTER 175, LAWS OF 1913, ETC.
FOR THE DIRECTOR, DIVISION OF TAXATION

BY _____ P.E. & L.S.

Lic. #5009 SUPERINTENDENT

DATE FEB 22 1982 SERIAL NO. 223

ASSESSMENT MAP

TOWNSHIP OF ROCKAWAY

MORRIS COUNTY, N. J.

SCALE: 1"= 400'

Prepared by: AUGUST, 1981

ARTHUR M. DE LUCA

20 Union Street Rockaway, New Jersey

REVISED

REV. JUNE 1989 WM. A. WILLADSEN, P.L.S.
REV. APRIL 1989 RONALD J. McKINNON, L.S.
REV. FEB. 1988 RONALD J. McKINNON, L.S.

UPDATED APRIL 16, 2012

COA# 24GA27973300

303

REVISIONS				
DATE	BY	LIC.NO	BLOCK	LOT
08/2008	CHRIS REHMANN	17119	30301	5,6
08/2008	CHRIS REHMANN	17119	30301	15,16
08/2008	CHRIS REHMANN	17119	30304	3,4
08/2008	CHRIS REHMANN	17119	30304	7,8
08/2008	CHRIS REHMANN	17119	30304	11,12
08/2008	CHRIS REHMANN	17119	30304	17,18
08/2008	CHRIS REHMANN	17119	30304	19–21
08/2008	CHRIS REHMANN	17119	30304	23,24
08/2008	CHRIS REHMANN	17119	30304	25,P/O 26
08/2008	CHRIS REHMANN	17119	30304	27,P/O 26
08/2008	CHRIS REHMANN	17119	30305	1,2
08/2008	CHRIS REHMANN	17119	30305	3,8
08/2008	CHRIS REHMANN	17119	30305	4–7
08/2008	CHRIS REHMANN	17119	30305	9,10
08/2008	CHRIS REHMANN	17119	30306	1,2

REVISIONS				
DATE	BY	LIC.NO	BLOCK	LOT
08/2008	CHRIS REHMANN	17119	30306	6.01–6.02,19–20
08/2008	CHRIS REHMANN	17119	30306	7–8,17–18
08/2008	CHRIS REHMANN	17119	30306	9,15–16
08/2008	CHRIS REHMANN	17119	30307	3,5
08/2008	CHRIS REHMANN	17119	30308	1,p/o 19.01
08/2008	CHRIS REHMANN	17119	30308	9,10
08/2008	CHRIS REHMANN	17119	30308	11–13
08/2008	CHRIS REHMANN	17119	30308	14,15
08/2008	CHRIS REHMANN	17119	30308	16,17
08/2008	CHRIS REHMANN	17119	30308	18–19,19.01
08/2008	CHRIS REHMANN	17119	30309	1,2
08/2008	CHRIS REHMANN	17119	30309	3,4
08/2008	CHRIS REHMANN	17119	30309	6,7
08/2008	CHRIS REHMANN	17119	30309	9,15
08/2008	CHRIS REHMANN	17119	30309	13,14

REVISIONS				
DATE	BY	LIC.NO	BLOCK	LOT
08/2008	CHRIS REHMANN	17119	30309	21,22
08/2008	CHRIS REHMANN	17119	30310	1,2
08/2008	CHRIS REHMANN	17119	30310	3,4
08/2008	CHRIS REHMANN	17119	30310	14,15
08/2008	CHRIS REHMANN	17119	30310	16,17
08/2008	CHRIS REHMANN	17119	30310	18,19

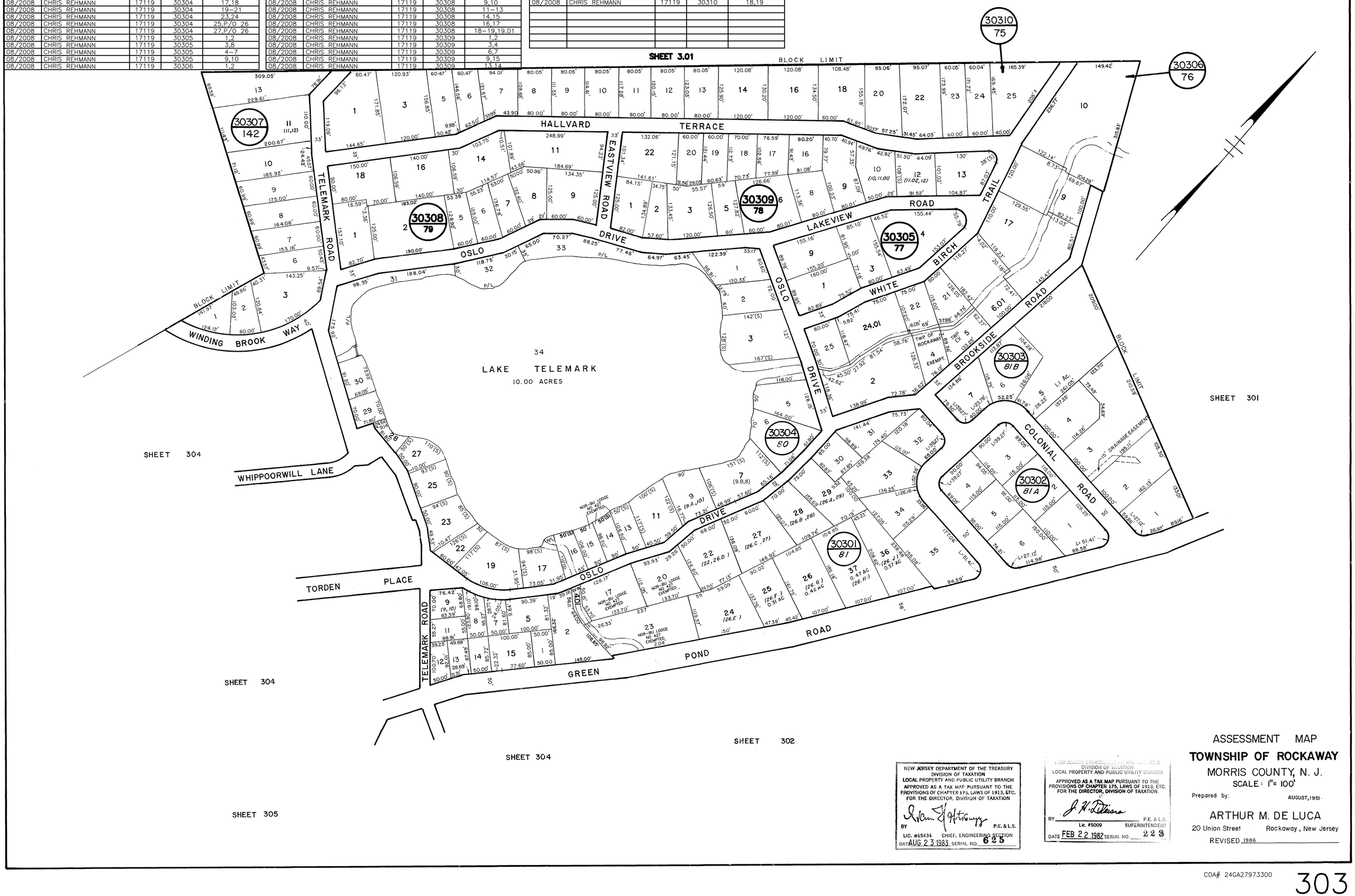

NEW JERSEY DEPARTMENT OF THE TREASURY
DIVISION OF TAXATION
LOCAL PROPERTY AND PUBLIC UTILITY BRANCH
APPROVED AS A TAX MAP PURSUANT TO THE PROVISIONS OF CHAPTER 175, LAWS OF 1913, ETC. FOR THE DIRECTOR, DIVISION OF TAXATION

BY _____ P.E. & L.S.
LIC. #15434 CHIEF, ENGINEERING SECTION
DATE AUG 23 1983 SERIAL NO. 625

NEW JERSEY DEPARTMENT OF THE TREASURY
DIVISION OF TAXATION
LOCAL PROPERTY AND PUBLIC UTILITY BRANCH
APPROVED AS A TAX MAP PURSUANT TO THE PROVISIONS OF CHAPTER 175, LAWS OF 1913, ETC. FOR THE DIRECTOR, DIVISION OF TAXATION

BY _____ P.E. & L.S.
Lic. #5009 SUPERINTENDENT
DATE FEB 22 1982 SERIAL NO. 223

ASSESSMENT MAP
TOWNSHIP OF ROCKAWAY
MORRIS COUNTY, N. J.
SCALE: 1"= 100'
Prepared by: AUGUST, 1981.

ARTHUR M. DE LUCA
20 Union Street Rockaway, New Jersey
REVISED 1986

UPDATED APRIL 16, 2012

COA# 24GA27973300

REVISIONS				
DATE	BY	LIC.NO	BLOCK	LOT
08/2008	CHRIS REHMANN	17119	30401	13,14
08/2008	CHRIS REHMANN	17119	30401	18-20
08/2008	CHRIS REHMANN	17119	30401	25,26
08/2008	CHRIS REHMANN	17119	30402	1,2
08/2008	CHRIS REHMANN	17119	30402	8,9
08/2008	CHRIS REHMANN	17119	30402	16-18
08/2008	CHRIS REHMANN	17119	30402	24,25
08/2008	CHRIS REHMANN	17119	30402	26,27
08/2008	CHRIS REHMANN	17119	30402	33,34
08/2008	CHRIS REHMANN	17119	30402	35,36
08/2008	CHRIS REHMANN	17119	30403	4,5
08/2008	CHRIS REHMANN	17119	30403	6,7
08/2008	CHRIS REHMANN	17119	30403	9,10
08/2008	CHRIS REHMANN	17119	30403	11,12
08/2008	CHRIS REHMANN	17119	30403	13,14
08/2008	CHRIS REHMANN	17119	30403	15,16
08/2008	CHRIS REHMANN	17119	30403	21,22
08/2008	CHRIS REHMANN	17119	30403	30,31
08/2008	CHRIS REHMANN	17119	30404	4,21-22
08/2008	CHRIS REHMANN	17119	30404	5,6
08/2008	CHRIS REHMANN	17119	30404	7,8
08/2008	CHRIS REHMANN	17119	30404	16,17
08/2008	CHRIS REHMANN	17119	30404	19,20
08/2008	CHRIS REHMANN	17119	30404	28,29
08/2008	CHRIS REHMANN	17119	30405	3,4
08/2008	CHRIS REHMANN	17119	30405	9,10
08/2008	CHRIS REHMANN	17119	30405	19,20
08/2008	CHRIS REHMANN	17119	30405	23,24
08/2008	CHRIS REHMANN	17119	30406	2,3

REVISIONS				
DATE	BY	LIC.NO	BLOCK	LOT
08/2008	CHRIS REHMANN	17119	30406	9,10
08/2008	CHRIS REHMANN	17119	30406	14,15
08/2008	CHRIS REHMANN	17119	30406	19,20
08/2008	CHRIS REHMANN	17119	30407	5,6
08/2008	CHRIS REHMANN	17119	30408	1,2
08/2008	CHRIS REHMANN	17119	30408	4,5
01/2012	CHARLES A. ATKINSON	33994	30405	25-26

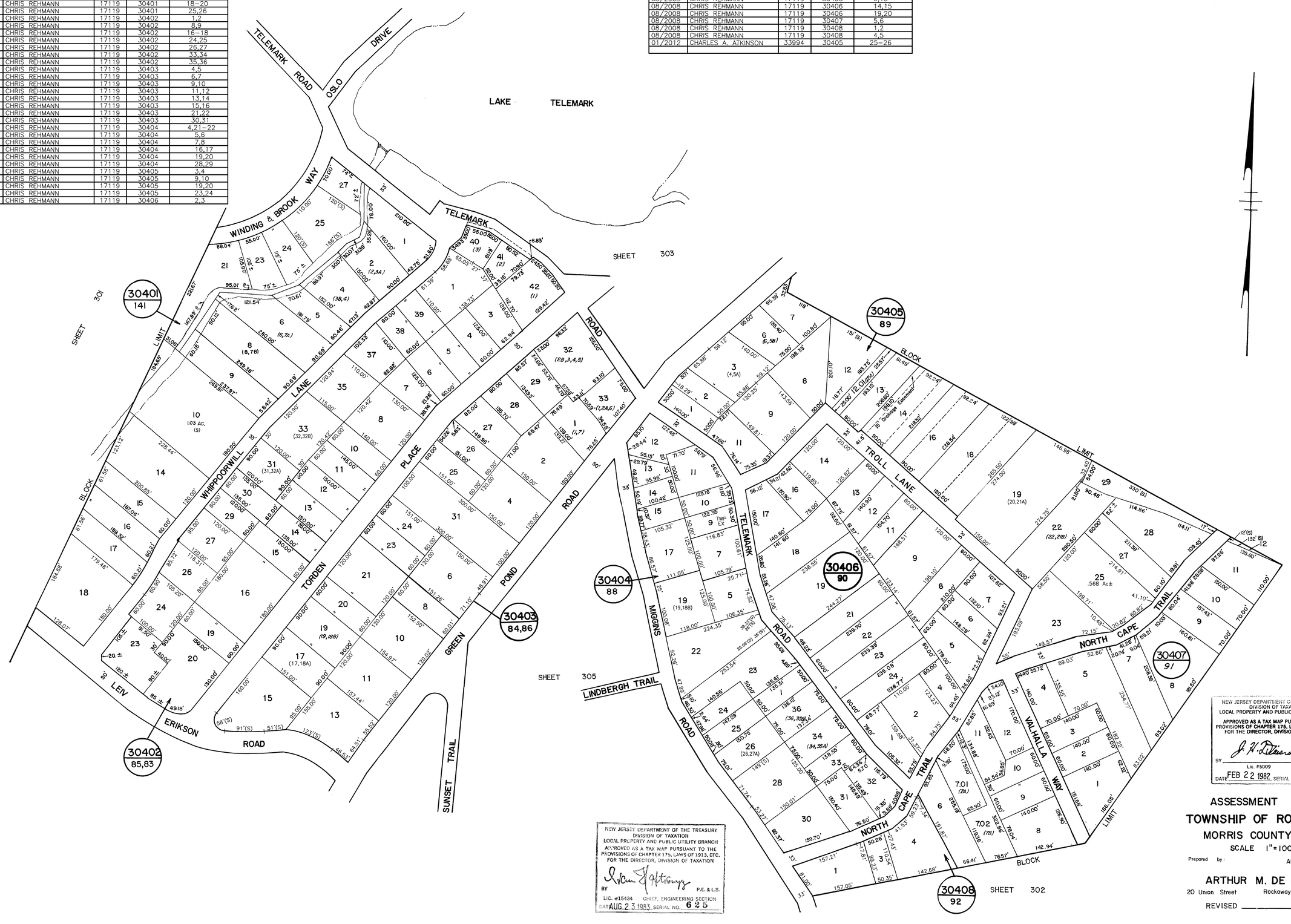

NEW JERSEY DEPARTMENT OF THE TREASURY
DIVISION OF TAXATION
LOCAL PROPERTY AND PUBLIC UTILITY BRANCH
APPROVED AS A TAX MAP PURSUANT TO THE PROVISIONS OF CHAPTER 175, LAWS OF 1913, ETC. FOR THE DIRECTOR, DIVISION OF TAXATION
BY _____ P.E. & L.S.
Lic. #15434 CHIEF, ENGINEERING SECTION
DATE AUG 23 1983 SERIAL NO. 625

NEW JERSEY DEPARTMENT OF THE TREASURY
DIVISION OF TAXATION
LOCAL PROPERTY AND PUBLIC UTILITY BRANCH
APPROVED AS A TAX MAP PURSUANT TO THE PROVISIONS OF CHAPTER 175, LAWS OF 1913, ETC. FOR THE DIRECTOR, DIVISION OF TAXATION
BY J. N. DiSessa P.E. & L.S.
Lic. #5009 SUPERINTENDENT
DATE FEB 22 1982 SERIAL NO. 223

ASSESSMENT MAP
TOWNSHIP OF ROCKAWAY
MORRIS COUNTY, N. J.
SCALE 1"=100'
Prepared by: AUGUST, 1981

ARTHUR M. DE LUCA
20 Union Street Rockaway, New Jersey

REVISED _____

UPDATED APRIL 16, 2012

COA# 24GA27973300

305

SHEET 304

SHEET 304

SHEET 302

SHEET 301

NORTH CAPE TRAIL

MIGGINS WAY

BALCHEN TRAIL

LINDBERGH ROAD

SUNSET TRAIL

WHIPPOORWILL LANE

TORDEN PLACE

LEIV ERIKSON ROAD

VIKING GLEN

BERGEN HILL ROAD

GREEN POND ROAD

BLOCK LIMIT

30505
93

30504
94

30503
143
248

30502
87

30501
141

LOT 13 STATE OF NEW JERSEY EXEMPTED

REVISIONS				
DATE	BY	LIC.NO	BLOCK	LOT
08/2008	CHRIS REHMANN	17119	30503	1,2
08/2008	CHRIS REHMANN	17119	30503	16,17
08/2008	CHRIS REHMANN	17119	30505	1,2
08/2008	CHRIS REHMANN	17119	30505	4,5
08/2008	CHRIS REHMANN	17119	30505	6,7
08/2008	CHRIS REHMANN	17119	30505	10,11
08/2008	CHRIS REHMANN	17119	30505	17,18
08/2008	CHRIS REHMANN	17119	30505	19,20
08/2008	CHRIS REHMANN	17119	30505	25,26
08/2008	CHRIS REHMANN	17119	30505	29-31
08/2008	CHRIS REHMANN	17119	30505	32,33

NEW JERSEY DEPARTMENT OF THE TREASURY
DIVISION OF TAXATION
LOCAL PROPERTY AND PUBLIC UTILITY BRANCH
APPROVED AS A TAX MAP PURSUANT TO THE PROVISIONS OF CHAPTER 175, LAWS OF 1913, ETC.
FOR THE DIRECTOR, DIVISION OF TAXATION
BY _____ P.E. & L.S.
LIC. #15434 CHIEF, ENGINEERING SECTION
DATE AUG 23 1983 SERIAL NO. 625

NEW JERSEY DEPARTMENT OF THE TREASURY
DIVISION OF TAXATION
LOCAL PROPERTY AND PUBLIC UTILITY BRANCH
APPROVED AS A TAX MAP PURSUANT TO THE PROVISIONS OF CHAPTER 175, LAWS OF 1913, ETC.
FOR THE DIRECTOR, DIVISION OF TAXATION
BY _____ P.E. & L.S.
Lic. #5009 SUPERINTENDENT
DATE FEB 22 1982 SERIAL NO. 223

ASSESSMENT MAP

TOWNSHIP OF ROCKAWAY

MORRIS COUNTY, N. J.

SCALE: 1"= 100'

Prepared by: AUGUST, 1981

ARTHUR M. DE LUCA

20 Union Street Rockaway, New Jersey

REVISED _____

REV. JAN. 1994 WILLIAM A. WILLADSEN, L.S.

COA# 24GA27973300

UPDATED APRIL 16, 2012

306

REVISIONS				
DATE	BY	LIC.NO	BLOCK	LOT

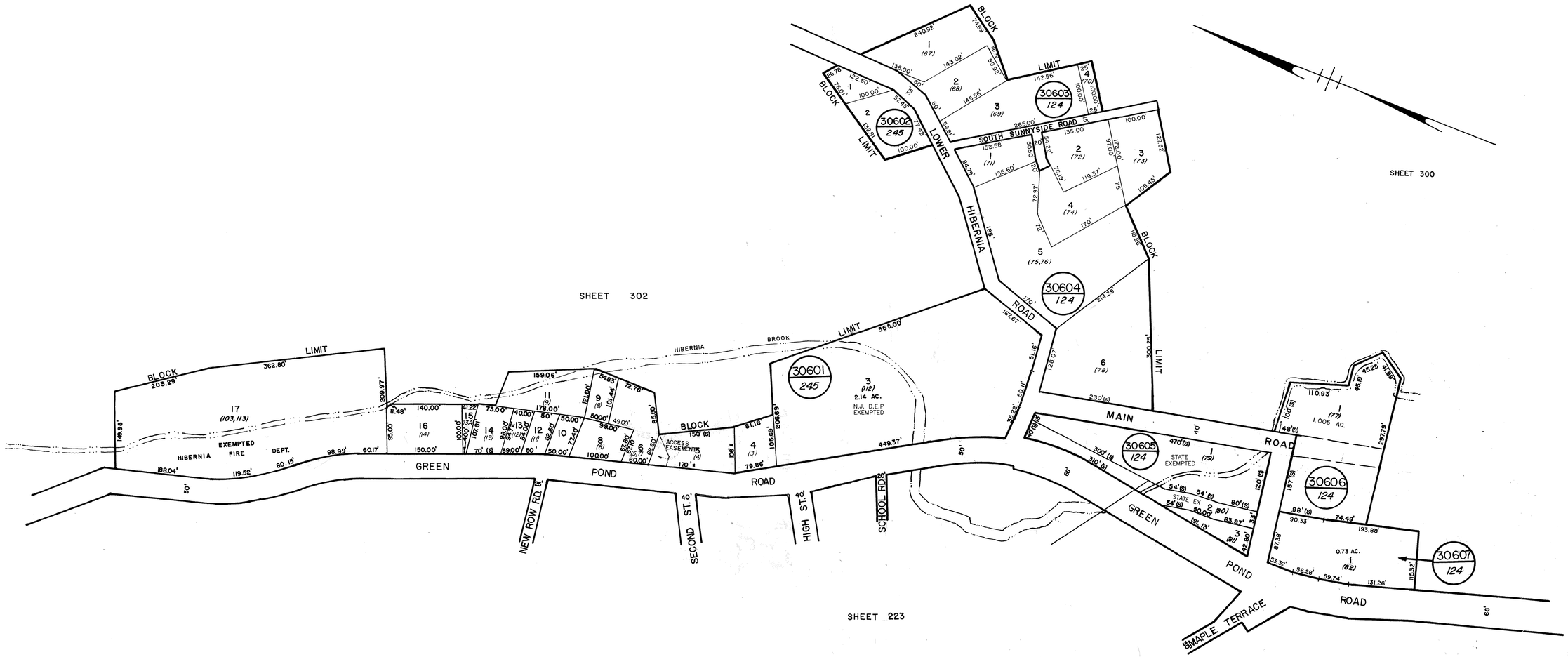

NEW JERSEY DEPARTMENT OF THE TREASURY
DIVISION OF TAXATION
LOCAL PROPERTY AND PUBLIC UTILITY BRANCH
APPROVED AS A TAX MAP PURSUANT TO THE PROVISIONS OF CHAPTER 175, LAWS OF 1913, ETC. FOR THE DIRECTOR, DIVISION OF TAXATION
BY _____ P.E. & L.S.
LIC. #13434 CHIEF, ENGINEERING SECTION
DATE AUG 23 1983 SERIAL NO. 625

NEW JERSEY DEPARTMENT OF THE TREASURY
DIVISION OF TAXATION
LOCAL PROPERTY AND PUBLIC UTILITY BRANCH
APPROVED AS A TAX MAP PURSUANT TO THE PROVISIONS OF CHAPTER 175, LAWS OF 1913, ETC. FOR THE DIRECTOR, DIVISION OF TAXATION
BY _____ P.E. & L.S.
Lic. #5009 SUPERINTENDENT
DATE FEB 22 1982 SERIAL NO. 223

ASSESSMENT MAP

TOWNSHIP OF ROCKAWAY

MORRIS COUNTY, N. J.

SCALE: 1"= 100'

Prepared by: AUGUST, 1981

ARTHUR M. DE LUCA
20 Union Street Rockaway, New Jersey

REVISED _____

UPDATED APRIL 16, 2012

COA# 24GA27973300

REVISIONS				
DATE	BY	LIC.NO	BLOCK	LOT

307

SHEET 300

BLOCK LIMIT

1.01 0.54 AC.
1.02 0.82 AC.
1.03 0.90 AC.
1.04 2.91 AC.
ROAD EASEMENT
WATER STORAGE EASEMENT
MERIDEN - LYONSVILLE ROAD
9 (7,8,9)
10 (9.5)
11 (13.4)
12 (10)
13 (11)
14 (12)
15 (13)
16.02 1.926 AC.
16.01 1.761 AC.
30703 / 124
17 (18)
18 (19)
19 (26)
20 (26A)
21 (26B)
22 (25A)
23 (25)
24 (20)
25 (21)
26 (24)
27 (22)
28 (23) 3.95 Ac.

SHEET 310

LYONSVILLE RD.
46 (30) 4.826 AC.
47 (31A)
48 (31)
45 (29) 1.457 AC.
49 (62)
51 (32.00) 3.568 Ac.
51.01 (32) 4.725 Ac.
51.02 (32.01) 5.944 AC.
52 (49)
44 (2.9) 69.49 Ac. TOWNSHIP EXEMPTED
30701 / 121
43 (27) 41.272 AC.
43.01
43.02
42 (26.01)
41.01 (25.01) 2.02 Ac
41.02 (25.01) 2.38 Ac
28 (25A) 13 AC.
30 (48A)
SEE INSERT A
SHEET 222
SHEET 307.01
SHEET 308
SHEET 306
BEAVER BROOK
PILLAR DRIVE
BERESFORD PLACE
OLD BEACH GLEN ROAD
TOWNSHIP OF DENVILLE
MERIDEN ROAD
EAGLE ROCK DR.
MOORE DRIVE
ARCHER DRIVE
BRIDGE
30705 / 121
68.01 2.152 AC.
68.02 2.030 AC.
68.03 2.192 AC.
68.04 2.353 AC.
68.05 2.095 AC.
68.06 2.053 AC.
68.07 2.738 AC.
68.08 2.025 AC.
68.09 2.745 AC.
68.10 2.338 AC.
68.11 2.516 AC.
68.12 2.294 AC.
68.13 2.205 AC.
68.14 3.097 AC.
68.15 2.415 AC.
68.16 2.365 AC.
68.17 2.427 AC.
68.18 2.302 AC.
68.19 2.882 AC.
68.20 6.862 AC.
68.21 2.252 AC.
68.22 2.316 AC.
68.23 3.014 AC.
68.24 2.885 AC.
68.25 2.760 AC.
68.26 2.064 AC.
68.27 2.823 AC.
65 2.478 AC.
65.01 3.128 AC.
66 5.520 AC.
67 2.62 AC.
67.06 8.764 AC.
6701 2.288 AC.
6702 2.052 AC.
6703 2.026 AC.
6704 2.149 AC.
6705 2.559 AC.
6707 2.81 AC.
36 5.67 AC. EXEMPTED CO. OF MORRIS

SHEET 300

SEE INSERT A
BLOCK LIMIT
MERIDEN-LYONSVILLE ROAD
SHEET 307.01
SHEET 222
BEAVER BROOK
PILLAR DRIVE
OLD BEACH GLEN ROAD
TOWNSHIP OF DENVILLE
BERESFORD PLACE
SHEET 308
SHEET 306
MERIDEN ROAD
EAGLE ROCK DR.
MOORE DRIVE
ARCHER DRIVE
BRIDGE
30705 / 121
30701 / 121
44 (2.9) 69.49 Ac. TOWNSHIP EXEMPTED
43 (27) 41.272 AC.
43.01
43.02
42 (26.01)
41.01 (25.01) 2.02 Ac
41.02 (25.01) 2.38 Ac
28 (25A) 13 AC.
30 (48A)
2 (66)
3 (2A)
4 (57)
31 (20)
32 (20A)
33 (20B)
35 (21) 5.7 AC.(S)
36 5.67 AC. EXEMPTED CO. OF MORRIS

SHEET 300

WYINDING WAY
LEE WAY
30701 / 121
30702 / 121A
INSERT A 1" = 100'
5 (52-56)
10 (51) D.A.V. EXEMPTED
11 (17,18,19)
12 (16)
13 (15)
14
15 (13)
16 (12)
17 (1)
18 (10)
19 (9)
20 (8)
21 (7)
22 (4)
23 (3)
24 (2)
25 (1)
26 (5)
27 (6)

NEW JERSEY DEPARTMENT OF THE TREASURY
DIVISION OF TAXATION
LOCAL PROPERTY AND PUBLIC UTILITY BRANCH
APPROVED AS A TAX MAP PURSUANT TO THE PROVISIONS OF CHAPTER 175, LAWS OF 1913, ETC. FOR THE DIRECTOR, DIVISION OF TAXATION
BY _____ P.E. & L.S.
LIC. #15434 CHIEF, ENGINEERING SECTION
DATE AUG 23 1983 SERIAL NO. 625

NEW JERSEY DEPARTMENT OF THE TREASURY
DIVISION OF TAXATION
LOCAL PROPERTY AND PUBLIC UTILITY BRANCH
APPROVED AS A TAX MAP PURSUANT TO THE PROVISIONS OF CHAPTER 175, LAWS OF 1913, ETC. FOR THE DIRECTOR, DIVISION OF TAXATION
BY _____ P.E. & L.S.
Lic. #5009 SUPERINTENDENT
DATE FEB 22 1982 SERIAL NO. 228

ASSESSMENT MAP
TOWNSHIP OF ROCKAWAY
MORRIS COUNTY, N. J.
SCALE: 1" = 400'
Prepared by: AUGUST, 1981

ARTHUR M. DE LUCA
20 Union Street Rockaway, New Jersey

REVISED 1986
REV. JAN. 1992 RONALD J. McKINNON, L.S.
REV. DEC. 1989 RONALD J. McKINNON, L.S.
REV. FEB. 1988 RONALD J. McKINNON, L.S.
REV. JAN. 1996 WILLIAM [illegible], L.S.

UPDATED APRIL 16, 2012

COA# 24GA27973300

REVISIONS				
DATE	BY	LIC.NO	BLOCK	LOT

307.01

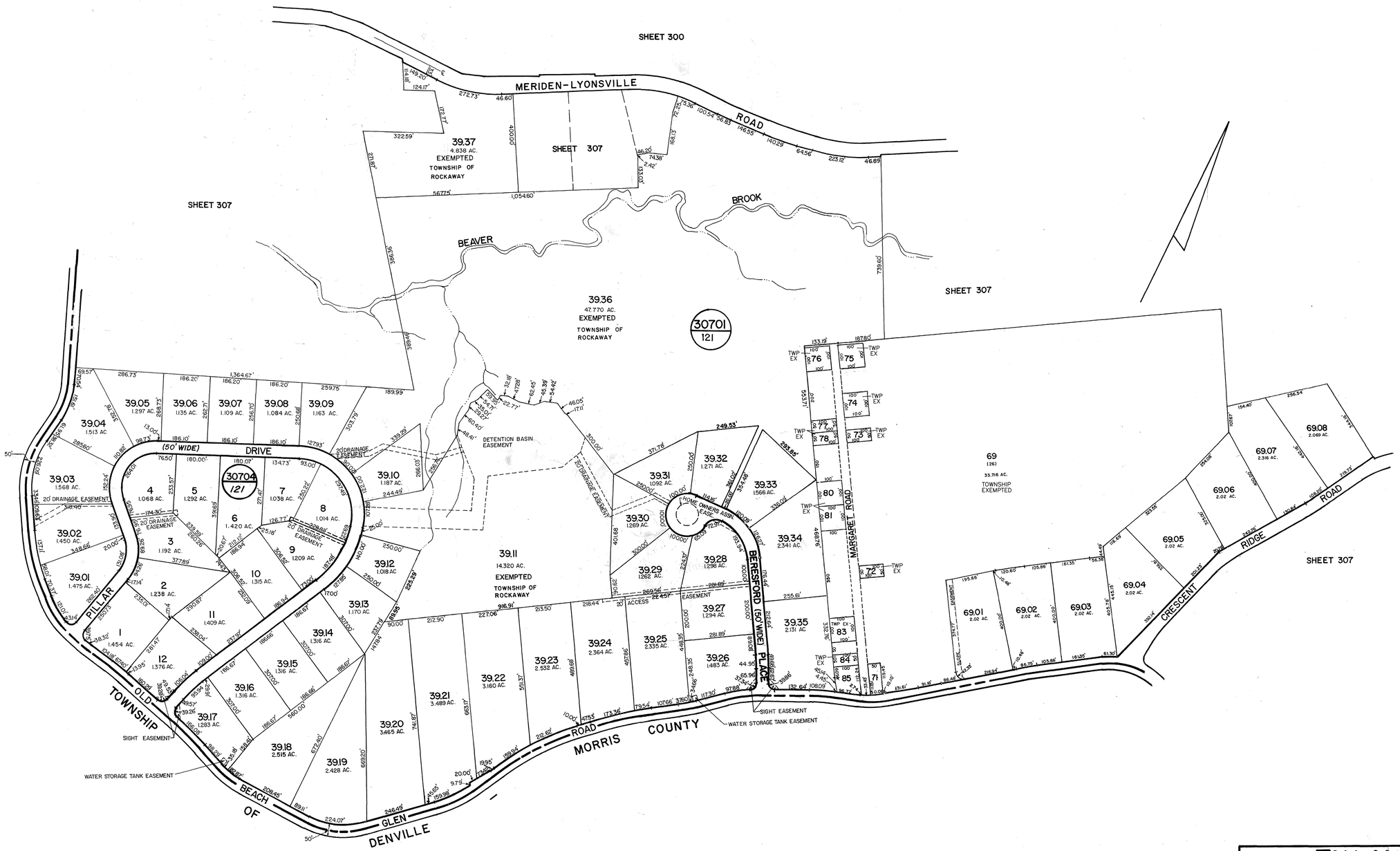

307.01

TAX MAP
TOWNSHIP OF ROCKAWAY
MORRIS COUNTY NEW JERSEY

WILLIAM A. WILLADSEN, P.L.S. No.32655

ROCKAWAY TOWNSHIP ENGINEERING DEPARTMENT
65 MOUNT HOPE ROAD, ROCKAWAY, N.J. 07866
SCALE: 1"=200' JANUARY ,1993

NEW JERSEY DEPARTMENT OF THE TREASURY
DIVISION OF TAXATION
LOCAL PROPERTY BRANCH
APPROVED AS A TAX MAP PURSUANT TO THE PROVISIONS OF CHAPTER 175, LAWS OF 1913, ETC.
FOR THE DIRECTOR, DIVISION OF TAXATION
BY [signature] P.E. & L.S.
LIC. # 15434 CHIEF ENGINEERING SECTION
DATE JAN 7 1994 SERIAL NO. 625

UPDATED APRIL 16, 2012

COA# 24GA27973300

REVISIONS				
DATE	BY	LIC.NO	BLOCK	LOT

SHEET 310

SHEET 309

SHEET 307

LYONSVILLE ROAD

DEERLEA LANE

DECKER ROAD

MERIDEN ROAD

ARCHER DR.

MOORE ROAD

VISTA DRIVE

TIMBER TRAIL

DEERLEA DRIVE

WHITFIELD COURT

BOONTON TOWNSHIP

MORRIS COUNTY

MATCH LINE

1 1.15 AC. (S)
2 1.05 AC. (S)
3 2.04 AC. (S)
4 2.0 AC.
4.01 1.97 AC.
4.02 2.5 AC.
5 1.10 AC. (S)
6 9.15 AC. (S)
6.01 (6A) 1.34 AC. (S)
6.02 (6B) 1.10 AC. (S)
7 8.40 AC. (S)
9 5.74 AC. (S)
10 (10A) 3.47 AC.
11 (10B) 5.58 AC.
12 (11D)
13 (11C)
14 (11B)
15 (11A) 2.19 AC. (S)
16 (11M.) 2.06 AC.
17 (11N.) 2.20 AC.
18 (11P.) 2.08 AC.
19 (11O.) 2.03 AC.
20 (11K.) 2.09 AC.
21 (11J.) 2.07 AC.
22 (11H.) 2.07 AC.
23 (11G.) 2.03 AC.
24 (11F.) 2.36 AC.
25 (11L.) 2.02 AC.
26 (20)
27 (11E.)
28 (18) 51.15 AC. (S)
29 (19) 2.65 AC. (S)
30 (19A.) 2.8 AC.(S)
30.01
31 (22) 1.88 AC (S)
32 (18A) 5.62 AC.
33 (21A.) 2.3 AC. (TOTAL)
34 (21B.) 2.3 AC. (TOTAL)
35 (21C.) 2.3 AC. (TOTAL)
36 (17A.) 2.0 AC. TOTAL
37 (17C.) 16.5 AC. TOTAL
38 (17B.) 2.5 AC.
39 (16B.)
40 (16A.)
41 (16C.)
42 (16D.)
43 (16E.)
44 (16F.)
45 (16.)
46 (15)
47 1.07 AC. (14)
48 26.02 AC.
48.01 2.53 AC.
48.02 2.48 AC.
48.03 1.81 AC.
48.04 1.07 AC.
48.05 1.38 AC.
48.06 1.55 AC.
48.07 1.44 AC.
48.08 1.29 AC.
48.09 1.83 AC.
48.10 2.13 AC.
48.11 1.0 AC.
48.12 1.05 AC.
48.13 1.25 AC.
48.14 1.12 AC.
48.15 1.18 AC.
48.16 1.22 AC.
48.17 1.35 AC.
48.18 1.52 AC.
48.19 1.88 AC.
48.20 1.14 AC.
48.21 1.07 AC.
48.22 1.09 AC.
48.23 1.03 AC.
48.24 1.32 AC.
48.25 1.52 AC.
48.26 1.81 AC.
48.27 1.43 AC.
48.28 1.27 AC.
48.29 1.36 AC.
48.30 1.31 AC.
48.31 1.57 AC.
48.32 2.91 AC.
48.36 1.15 AC.
48.37 1.23 AC.
48.38 1.42 AC.
48.39 12.51 AC.

30801 / 122

NEW JERSEY DEPARTMENT OF THE TREASURY
DIVISION OF TAXATION
LOCAL PROPERTY AND PUBLIC UTILITY BRANCH
APPROVED AS A TAX MAP PURSUANT TO THE PROVISIONS OF CHAPTER 175, LAWS OF 1913, ETC.
FOR THE DIRECTOR, DIVISION OF TAXATION
BY _____ P.E. & L.S.
LIC. #15434 CHIEF, ENGINEERING SECTION
DATE AUG 23 1983 SERIAL NO. 625

NEW JERSEY DEPARTMENT OF THE TREASURY
DIVISION OF TAXATION
LOCAL PROPERTY AND PUBLIC UTILITY BRANCH
APPROVED AS A TAX MAP PURSUANT TO THE PROVISIONS OF CHAPTER 175, LAWS OF 1913, ETC
FOR THE DIRECTOR, DIVISION OF TAXATION
BY _____ P.E.
Lic. #5009 SUPERINTENDENT
DATE FEB 22 1982 SERIAL NO. 223

REVISED - 9/19/89
WILLIAM A. WILLADSEN, P.L.S., LIC. No. 32655

AREA ANNEXED BY THE TWP. of BOONTON
(BOONTON TWP. ORDINANCE No. 348, RECORDED IN DEED BOOK 3132, PG. 151)

OLD BEACH GLEN ROAD
DENVILLE TOWNSHIP
MORRIS COUNTY
EAGLE ROCK DRIVE
MERIDEN ROAD

ASSESSMENT MAP
TOWNSHIP OF ROCKAWAY
MORRIS COUNTY, N. J.
SCALE: 1" = 200'
Prepared by: AUGUST, 1981

ARTHUR M. DE LUCA
20 Union Street Rockaway, New Jersey

REVISED _____
REV. JAN. 1991 RONALD J. McKINNON, L.S.
REV. FEB. 1988 RONALD J. McKINNON, L.S.

UPDATED APRIL 16, 2012

309

REVISIONS				
DATE	BY	LIC.NO	BLOCK	LOT
01/2012	CHARLES A. ATKINSON	33994	30901	25
01/2012	CHARLES A. ATKINSON	33994	30901	27–28

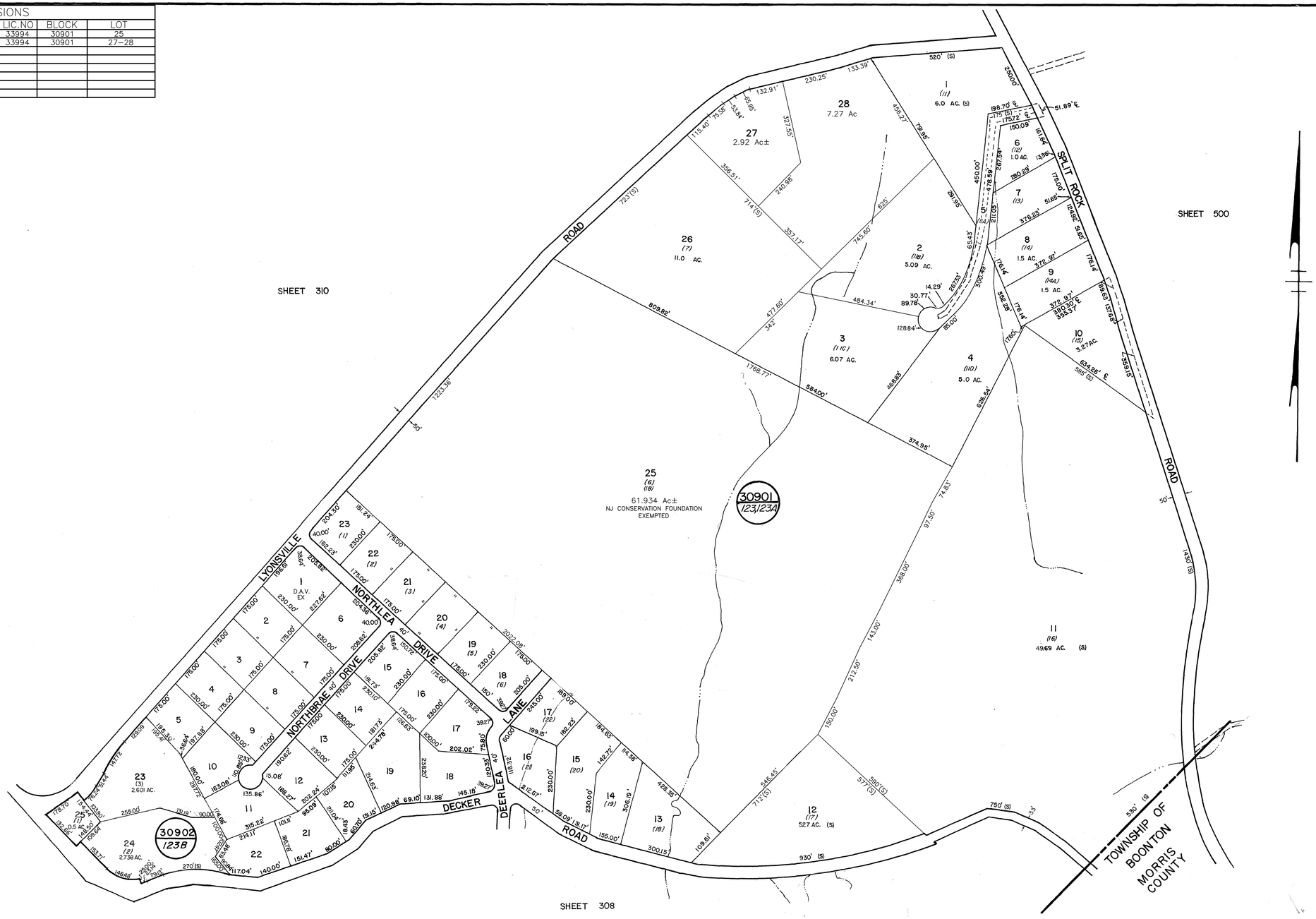

NEW JERSEY DEPARTMENT OF THE TREASURY
DIVISION OF TAXATION
LOCAL PROPERTY AND PUBLIC UTILITY BRANCH
APPROVED AS A TAX MAP PURSUANT TO THE PROVISIONS OF CHAPTER 175, LAWS OF 1913, ETC. FOR THE DIRECTOR, DIVISION OF TAXATION
BY [signature] P.E. & L.S.
LIC. #15434 CHIEF, ENGINEERING SECTION
DATE AUG 23 1983 SERIAL NO. 625

NEW JERSEY DEPARTMENT OF THE TREASURY
DIVISION OF TAXATION
LOCAL PROPERTY AND PUBLIC UTILITY BRANCH
APPROVED AS A TAX MAP PURSUANT TO THE PROVISIONS OF CHAPTER 175, LAWS OF 1913, ETC. FOR THE DIRECTOR, DIVISION OF TAXATION
BY [signature] P.E. & L.S.
Lic. #5009 SUPERINTENDENT
DATE FEB 22 1982 SERIAL NO. 223

ASSESSMENT MAP
TOWNSHIP OF ROCKAWAY
MORRIS COUNTY, N. J.
SCALE 1"=200'
Prepared by: AUGUST, 1981
ARTHUR M. DE LUCA
20 Union Street Rockaway, New Jersey
REVISED _____
REV. APRIL 1989 RONALD J. McKINNON, L.S.

UPDATED APRIL 16, 2012

COA# 24GA27973300

310

SHEET 311

SHEET 500

SHEET 309

SHEET 308

KEY MAP 300

KEY MAP 300

INSERT A
1"=200'

SEE INSERT A

UPPER HIBERNIA ROAD

SPLIT ROCK ROAD

GREEN ROAD

CHARLOTTEBURG ROAD

LYONSVILLE ROAD

NORTHLEA DRIVE

DECKER ROAD

MERIDEN ROAD

MERIDEN-LYONSVILLE ROAD

WOODSEND TRAIL

75572 BLOCK

BLOCK LIMIT

1139.04'
1144.02' LIMIT

□ P. S. E. & G. Co. □ R. O. W.

1 (61) 5.00 Ac.
2 (60)
3 (60-1)
4 (62)
5 (59) 4.60 Ac.
6 (58) 25.0 Ac.
7 (57)
8 (57A) 3.8 AC.
9 (57) 56.47 AC.
10 (58A) 36.0 Ac.
11 (100) 24 Ac.
12 (56) 54.10 Ac.
13 (55) 182.560 AC.
14 (54) 87.10 AC.
15 (53) 60.6849 AC.
16 (52) 19.3A.
17 (51) 21.5602 AC.
18 (50A) 4.438 Ac.
19 (50B)
20 2.229 AC.
2001 2.072 AC.
2002 2.332 AC.
21 (48)
22 (47)
23 (46)
25 (44,45) 2.66 Ac.
26 (45) 38.9414 AC.
27 (42) 60.091 AC.
28 (41) 139.902 AC.
29 (40)
30 (40.01) 2.10A
31 (40.02) 2.12 Ac.
32 2.27AC
32.01 2.87AC
33 (39) 1 Ac
34 (38) 11.336 AC.
35 (37) 3.745 AC.
38 (36) 43.440 AC.
39.01 2.94 AC.
40 (34) 8.3 Ac.

LOT 7 STATE OF NEW JERSEY EXEMPTED

STATE OF NEW JERSEY EXEMPTED

EXEMPTED STATE OF N.J.D.E.P. TOWNSHIP OF ROCKAWAY

EXEMPTED STATE OF N.J.D.E.P TOWNSHIP OF ROCKAWAY

39.02 2.399 AC.
39.03 2.402 AC.
39.04 2.129 AC.
39.05 2.176 AC.
39.06 2.406 AC.
39.07 4.350 AC.
39.08 4.050 AC.
39.09 2.422 AC.
39.10 2.308 AC.
39.11 3.210 AC.
39.12 2.378 AC.

31001/124

31002/124

SIGHT ESMT.

DETENTION & BASIN EASEMENT

WETLANDS

CONSERVATION EASEMENT

10'(S) DRAINAGE ESMT.

5' SLOPE ESMT.

NEW JERSEY DEPARTMENT OF THE TREASURY
DIVISION OF TAXATION
LOCAL PROPERTY AND PUBLIC UTILITY BRANCH
APPROVED AS A TAX MAP PURSUANT TO THE PROVISIONS OF CHAPTER 175, LAWS OF 1913, ETC. FOR THE DIRECTOR, DIVISION OF TAXATION
BY _____ P.E. & L.S.
LIC. #35434 CHIEF, ENGINEERING SECTION
DATE AUG 23 1983 SERIAL NO. 625

NEW JERSEY DEPARTMENT OF THE TREASURY
DIVISION OF TAXATION
LOCAL PROPERTY AND PUBLIC UTILITY BRANCH
APPROVED AS A TAX MAP PURSUANT TO THE PROVISIONS OF CHAPTER 175, LAWS OF 1913, ETC. FOR THE DIRECTOR, DIVISION OF TAXATION
BY _____ P.E. & L.S.
Lic. #5009 SUPERINTENDENT
DATE FEB 22 1982 SERIAL NO. 228

REVISIONS

DATE	BY	LIC.NO	BLOCK	LOT

ASSESSMENT MAP
TOWNSHIP OF ROCKAWAY
MORRIS COUNTY, N. J.
SCALE: 1"=400'

Prepared by: AUGUST, 1981

ARTHUR M. DE LUCA
20 Union Street Rockaway, New Jersey

REVISED
REV JAN. 1996 WILLIAM A WILLADSEN, P.S.
REV APRIL 1989 RONALD J. McKINNON, L.S.
REV FEB. 1986 RONALD J. McKINNON, L.S.

UPDATED APRIL 16, 2012

COA# 24GA27973300

311

REVISIONS				
DATE	BY	LIC.NO	BLOCK	LOT

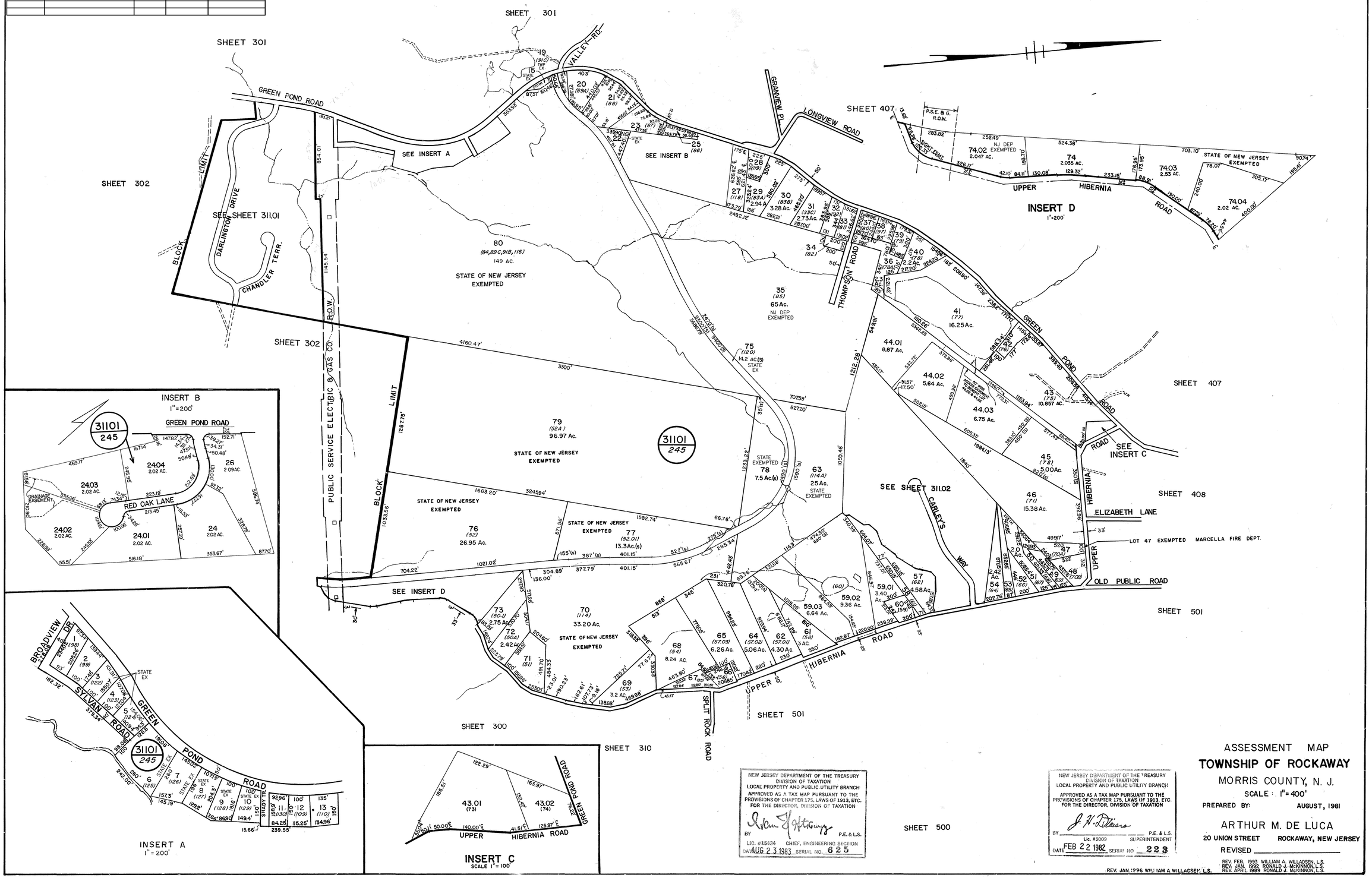

NEW JERSEY DEPARTMENT OF THE TREASURY
DIVISION OF TAXATION
LOCAL PROPERTY AND PUBLIC UTILITY BRANCH
APPROVED AS A TAX MAP PURSUANT TO THE PROVISIONS OF CHAPTER 175, LAWS OF 1913, ETC. FOR THE DIRECTOR, DIVISION OF TAXATION
BY _____ P.E. & L.S.
LIC. #15434 CHIEF, ENGINEERING SECTION
DATE AUG 23 1983 SERIAL NO. 625

NEW JERSEY DEPARTMENT OF THE TREASURY
DIVISION OF TAXATION
LOCAL PROPERTY AND PUBLIC UTILITY BRANCH
APPROVED AS A TAX MAP PURSUANT TO THE PROVISIONS OF CHAPTER 175, LAWS OF 1913, ETC. FOR THE DIRECTOR, DIVISION OF TAXATION
BY _____ P.E. & L.S.
Lic. #5009 SUPERINTENDENT
DATE FEB 22 1982 SERIAL NO. 223

ASSESSMENT MAP
TOWNSHIP OF ROCKAWAY
MORRIS COUNTY, N. J.
SCALE : 1" = 400'
PREPARED BY: AUGUST, 1981
ARTHUR M. DE LUCA
20 UNION STREET ROCKAWAY, NEW JERSEY
REVISED _____
REV. FEB. 1993 WILLIAM A. WILLADSEN, L.S.
REV. JAN. 1992 RONALD J. McKINNON, L.S.
REV. APRIL 1989 RONALD J. McKINNON, L.S.
REV. JAN. 1996 WILLIAM A. WILLADSEN, L.S.

UPDATED APRIL 16, 2012

COA# 24GA27973300

SHEET 311

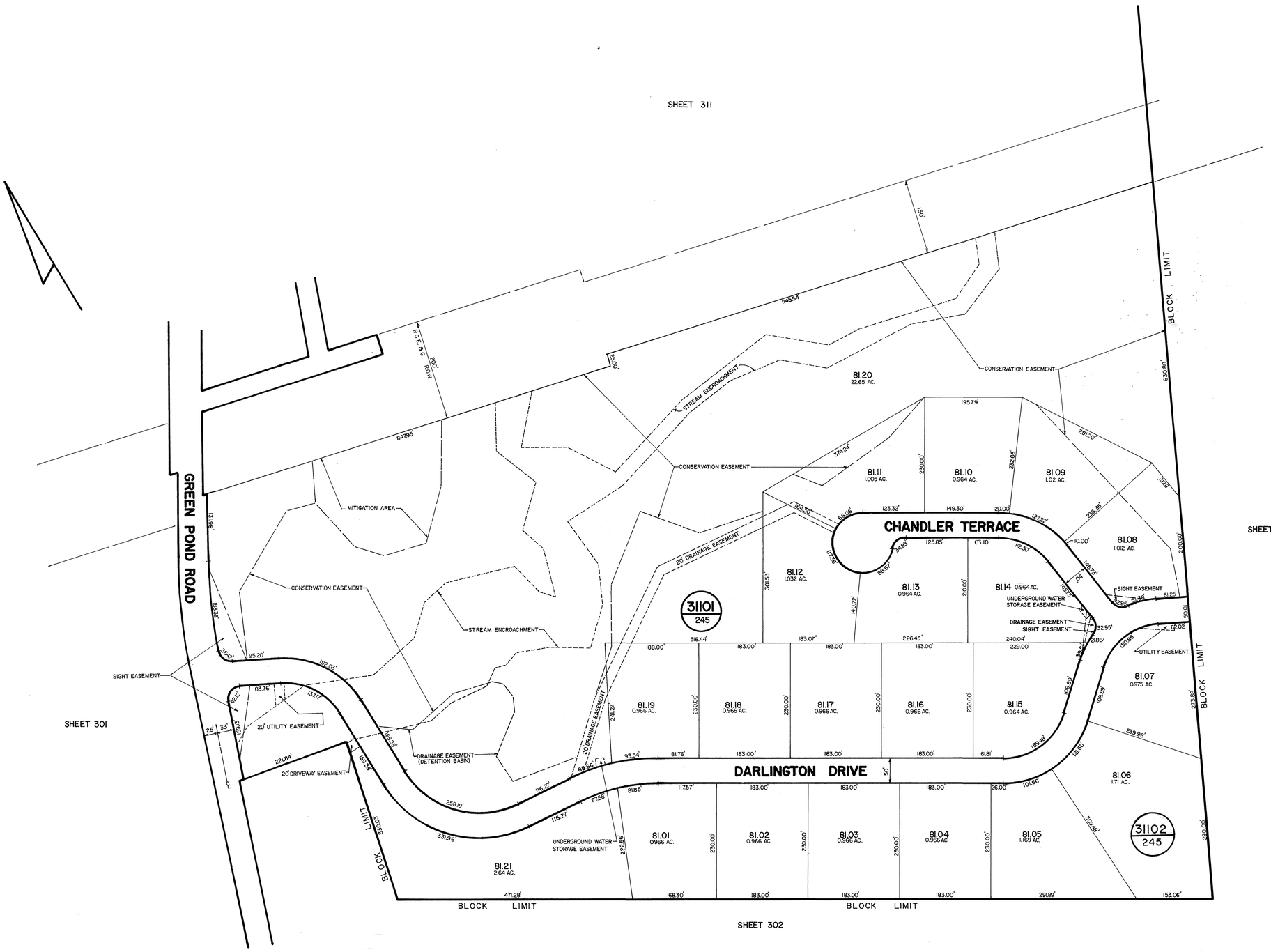

NEW JERSEY DEPARTMENT OF THE TREASURY
DIVISION OF TAXATION
LOCAL FINANCE BRANCH
APPROVED AS A TAX MAP PURSUANT TO THE PROVISIONS OF CHAPTER 175, LAWS OF 1913, ETC.
FOR THE DIRECTOR, DIVISION OF TAXATION
BY _____ P.E. & L.S.
LIC. # 15434 CHIEF ENGINEERING SECTION
DATED: OCT 08 1991 SERIAL NO. 625

TAX MAP
TOWNSHIP OF ROCKAWAY

MORRIS COUNTY, NEW JERSEY
SCALE 1"=100' OCTOBER 26,1989

RONALD J. McKINNON, L.S. NO. 14933
ROCKAWAY TOWNSHIP ENGINEERING DEPARTMENT
65 MOUNT HOPE ROAD, ROCKAWAY, N.J. 07866 (201) 627-7200

UPDATED APRIL 16, 2012

SHEET 311

SHEET 311

SHEET 501

SHEET 311

SHEET 311

55.06
3.89 AC.

55.07
2.02 AC.

55.08
2.57 AC.

55.09
2.65 AC.

55.10
3.22 AC.

55.01
2.035 AC.

55.02
2.08 AC.

55.03
2.00 AC.

55.04
2.35 AC.

55.05
3.51 AC.

56

55
27.19 AC.

CARLEY'S WAY

HIBERNIA ROAD

UPPER

10' ACCESS ESMT. TO POA.

20' WIDE DRAINAGE EASEMENT

10' WIDE DRAINAGE EASEMENT

ACCESS EASEMENT TO LOT 57

WATER STORAGE TANK EASEMENT

510.025' 231.18' 257.255' 141.705' 26.89' 745.17'
375.90' 448.80' 534.61' 487.81'
1,032.60' 341.19' 322.62' 100.00' 205.57' 122.75' 50.19' 42.21' 158.37' 140.00' 36.46' 264.80' 116.54' 104.73' 65.35' 130.00'
83.24' 106.76' 253.42' 162.92' 32.12' 200.58' 38.77' 15.748' 8.70' 34.83' 50.0' 370.45' 1,136.00' 206.93' 402.57' 198' 212' 211.61' 114.18' 35.69' 129.07' 158.55' 23' 64.33' 49.94' 23.16'
739.47' 332.7' 455.69' 346.77' 604.96' 258.19' 276.86' 339.35' 62.465' 91.09' 54.72' 156.18' 69.41' 133.86' 69.62' 50.72' 107.00' 100.00' 60.00' 140.38' 98.68' 148.86' 50.00' 178.1'
663.37' 1,050.48'
66.80' 78.72' 54.63' 29.38' 61.18' 33' 153.46'

31101
245

NEW JERSEY DEPARTMENT OF THE TREASURY
DIVISION OF TAXATION
PROPERTY ADMINISTRATION
APPROVED AS A TAX MAP PURSUANT TO THE AUTHORITY OF
N.J.S.A. 54:4-26.1
FOR THE DIRECTOR, DIVISION OF TAXATION
James Cole C.T.A.
JAMES J. COLE, CHIEF, LOCAL PROPERTY COMPLIANCE
William H. Black C.T.A.
WILLIAM H. BLACK, SUPERVISOR OF POWER UTILITIES
DATE FEB 10 2000 SERIAL NO. 625

TAX MAP

TOWNSHIP OF ROCKAWAY

MORRIS COUNTY NEW JERSEY
SCALE 1"=100' FEBRUARY , 2000

WILLIAM A. WILLADSEN, P.L.S. No.32655
ROCKAWAY TOWNSHIP ENGINEERING DEPARTMENT
65 MOUNT HOPE ROAD, ROCKAWAY, N.J. 07866 (973)627-7200

311.02

UPDATED APRIL 16, 2012

REVISIONS				
DATE	BY	LIC.NO	BLOCK	LOT

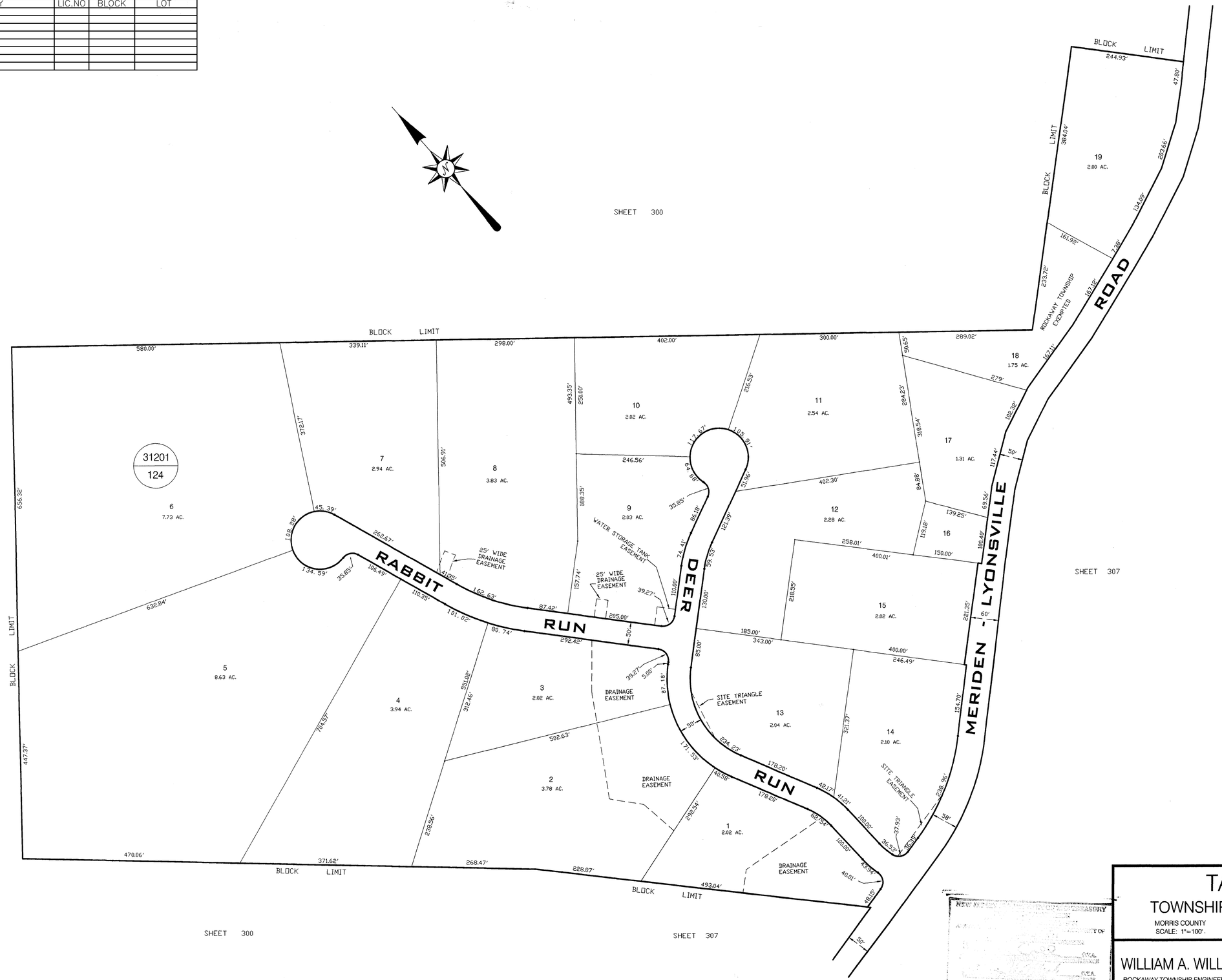

TAX MAP

TOWNSHIP OF ROCKAWAY

MORRIS COUNTY NEW JERSEY
SCALE: 1"=100'. NOVEMBER 2000

WILLIAM A. WILLADSEN, P.L.S. No.32655
ROCKAWAY TOWNSHIP ENGINEERING DEPARTMENT
65 MOUNT HOPE ROAD, ROCKAWAY, NEW JERSEY 07866 (973) 627-7200

* THIS SHEET HAS BEEN DRAWN USING COMPUTER AIDED DRAFTING/ DESIGN (CAD/D) AND COORDINATE GEOMETRY (COGO).

DEC 6 2000 6254

UPDATED APRIL 16, 2012

COA# 24GA27973300

KEY MAP 400

TOWNSHIP OF JEFFERSON — MORRIS COUNTY

ROAD

NOTCH

403

(PRIVATE) CLIFFSIDE

40306 40305 40304

BLOCK LIMITS

(PRIVATE) ORCHARD LANE

40307

LAKE FRONT (PRIVATE)

40308

SUNRISE LANE (PRIVATE)

SUNSIDE LANE (PRIVATE)

MOUNTAIN ROAD (PRIVATE)

40303

40302

40309

SUNSET ROAD

BLOCK LIMIT

40301

40202

402

40201

JOHNSON ROAD

409

40901

404

401

404

40401

40101

40401

GREEN POND

BLOCK LIMIT

OAK LANE

DEAD END ROAD

LAKE END ROAD (NORTH) (PRIVATE)

LAKE END ROAD (PRIVATE)

40402

LAUREL HILL RD. (PRIVATE)

FASHA COURT

POND

ROAD

40001 / 250

37803 AC.(S)

4600' (S)

3900' (S)

406

405

40603

40602

40601

40501

40403

502.15'

1000' (S)

500'

300'

700'

900' (S)

5000' (S)

3562'

377'±

900'±

1349.87'

2300' (S)

2700'

4716.82'

819.51'

PICATINNY ARSENAL
UNITED STATES OF AMERICA
"EXEMPTED"

THESE THREE LINES AS PER SURVEY OF PICATINNY ARSENAL.

SHEET 700

SHEET 600

GREEN

HILLSIDE ROAD

LONGVIEW RD.

40702

HENDERSON ROAD

EGBERTS LAKE

HOLLOW ROAD

40703

407

40701

408

40801

JACOBS

SHEET 601

VALLEY ROAD

R.O.W.

P.S.E.&G.

DOWNES COURT

LONGVIEW RD.

GRANDVIEW PL.

IVERSEN COURT

LAKE DENMARK ROAD

GREEN

THOMPSON ROAD

POND

ROAD

COLLEEN COURT

ROAD

DURHAM LANE

40803

ELIZABETH LANE

TIMBERBROOK

40803

UPPER HIBERNIA

ONION

OLD PUBLIC ROAD

SHEET 301

SHEET 311

SHEET 501

SHEET 500

REVISIONS				
DATE	BY	LIC.NO	BLOCK	LOT

NEW JERSEY DEPARTMENT OF THE TREASURY
DIVISION OF TAXATION
LOCAL PROPERTY AND PUBLIC UTILITY BRANCH
APPROVED AS A TAX MAP PURSUANT TO THE PROVISIONS OF CHAPTER 175, LAWS OF 1913, ETC.
FOR THE DIRECTOR, DIVISION OF TAXATION

BY _____ P.E. & L.S.
LIC. #15434 CHIEF, ENGINEERING SECTION
DATE AUG 23 1983 SERIAL NO. 625

LEGEND

SHEET NO.	401
NEW BLOCK NO. / OLD BLOCK NO.	40101 / 240
NEW LOT NO. / OLD LOT NO.	1 / (89)
SHEET DIVISION LINE	— — — —
PROPERTY LINE	———
BLOCK LIMIT	———
PRIVATE ROADS	==========
WATER	——— ... ———

ASSESSMENT MAP

TOWNSHIP OF ROCKAWAY

MORRIS COUNTY, N. J.

SCALE 1"= 800'

Prepared by: March 1982

ARTHUR M. DE LUCA

20 Union Street Rockaway, New Jersey

REVISED 1986

COA# 24GA27973300

KEY MAP 4

UPDATED APRIL 16, 2012

REVISIONS				
DATE	BY	LIC.NO	SHEET	BLOCK
11/2009	CHRIS REHMANN	17119	403	

NEW JERSEY DEPARTMENT OF THE TREASURY
DIVISION OF TAXATION
LOCAL PROPERTY AND PUBLIC UTILITY BRANCH
APPROVED AS A TAX MAP PURSUANT TO THE PROVISIONS OF CHAPTER 175, LAWS OF 1913, ETC.
FOR THE DIRECTOR, DIVISION OF TAXATION
BY [signature] P.E. & L.S.
LIC. #15434 CHIEF, ENGINEERING SECTION
DATE AUG 2 3 1983 SERIAL NO. 625

ASSESSMENT MAP

TOWNSHIP OF ROCKAWAY

MORRIS COUNTY, N. J.

SCALE 1"= 400'

Prepared by: March 1982

ARTHUR M. DE LUCA

20 Union Street Rockaway, New Jersey

REVISED ____________

UPDATED APRIL 16, 2012

COA# 24GA27973300

402

REVISIONS				
DATE	BY	LIC.NO	BLOCK	LOT
11/2009	CHRIS REHMANN	17119	40201	55,56,60
01/2010	CHRIS REHMANN	17119	40201	57,60
12/2010	CHRIS REHMANN	17119	40201	41-53

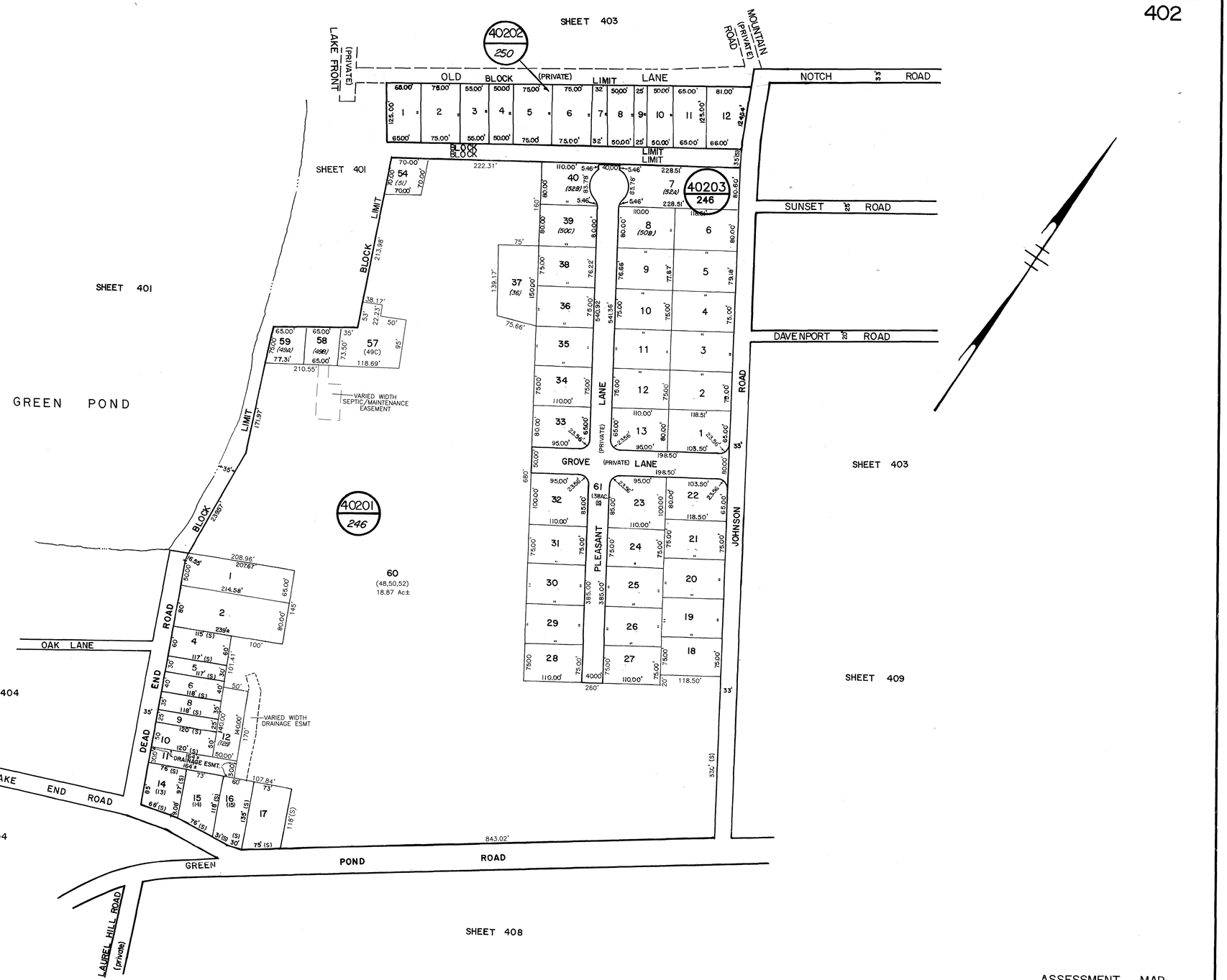

NEW JERSEY DEPARTMENT OF THE TREASURY
DIVISION OF TAXATION
LOCAL PROPERTY AND PUBLIC UTILITY BRANCH
APPROVED AS A TAX MAP PURSUANT TO THE PROVISIONS OF CHAPTER 175, LAWS OF 1913, ETC.
FOR THE DIRECTOR, DIVISION OF TAXATION

BY _____ P.E. & L.S.

LIC. #15434 CHIEF, ENGINEERING SECTION

DATE AUG 23 1983 SERIAL NO. 625

ASSESSMENT MAP

TOWNSHIP OF ROCKAWAY

MORRIS COUNTY, N. J.

SCALE 1"= 100'

Prepared by: March 1982

ARTHUR M. DE LUCA

20 Union Street Rockaway, New Jersey

REVISED_____

REVISED, JULY 25, 1989 - WM. A. WILLADSEN, P.L.S.
REV. JAN. 1991 RONALD J. McKINNON, L.S.

UPDATED APRIL 16, 2012

REVISIONS				
DATE	BY	LIC.NO	BLOCK	LOT
11/2009	CHRIS REHMANN	17119	40303	23

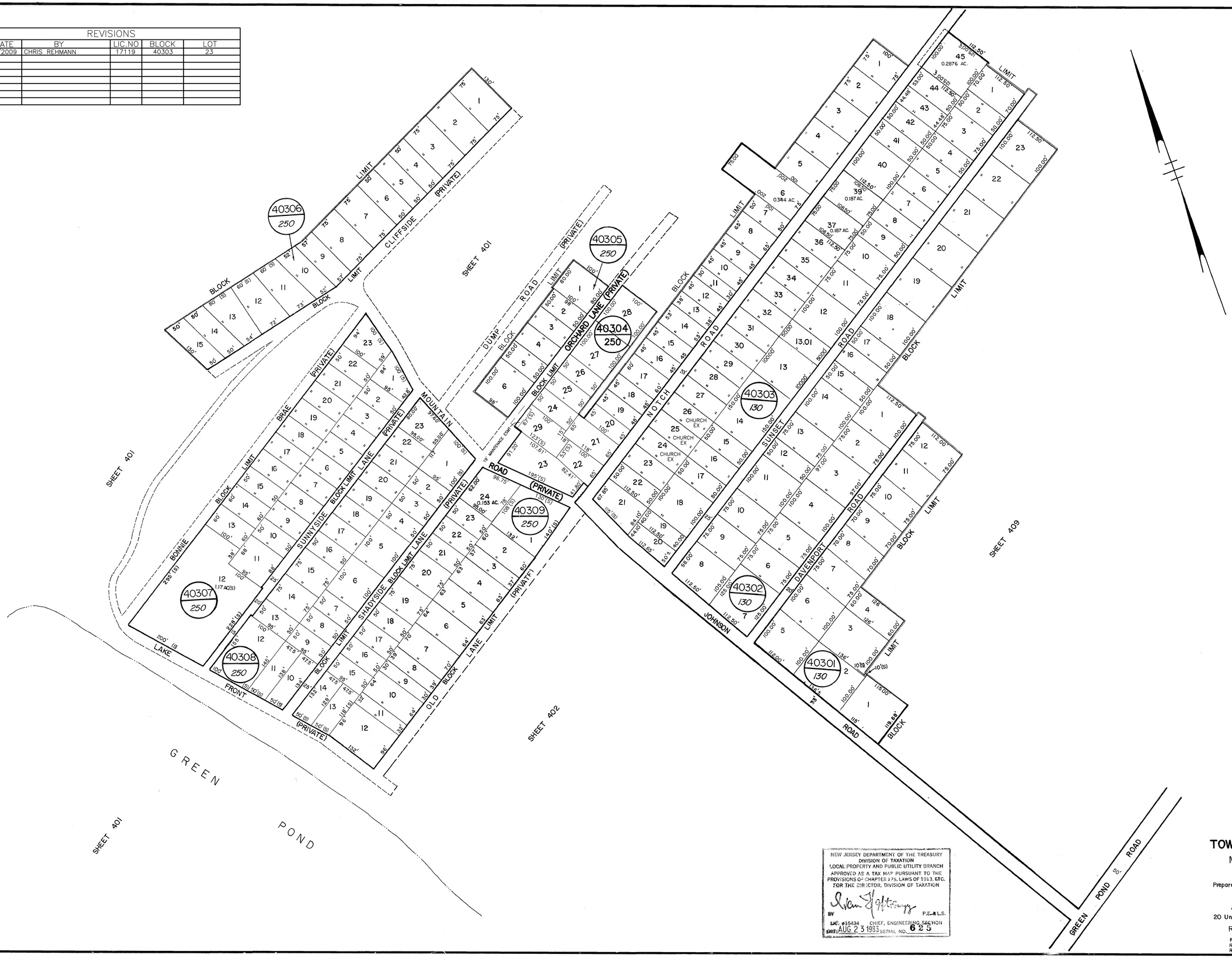

NEW JERSEY DEPARTMENT OF THE TREASURY
DIVISION OF TAXATION
LOCAL PROPERTY AND PUBLIC UTILITY BRANCH
APPROVED AS A TAX MAP PURSUANT TO THE PROVISIONS OF CHAPTER 175, LAWS OF 1913, ETC. FOR THE DIRECTOR, DIVISION OF TAXATION

BY _____ P.E. & L.S.

LIC. #15434 CHIEF, ENGINEERING SECTION

DATE AUG 23 1983 SERIAL NO. 625

ASSESSMENT MAP

TOWNSHIP OF ROCKAWAY

MORRIS COUNTY, N. J.

SCALE 1"= 100'

Prepared by: March 1982

ARTHUR M. DE LUCA

20 Union Street Rockaway, New Jersey

REVISED _____

REV. JAN. 1996 WILLIAM A. WILLADSEN, L.S.
REV. FEB. 1993 WILLIAM A. WILLADSEN, L.S.
REV. APRIL 1989 RONALD J. McKINNON, L.S.

UPDATED APRIL 16, 2012

COA# 24GA27973300

404

SHEET 40401

MATCH LINE

BLOCK LIMIT

GREEN POND

SHEET 401

62 61 60 59 58 57 56 55 54 53 52 51 50 49 48 47 46 45 44 43 0.551 AC. 42 41 40 39 38 37 36 35 34 33 32 31 30 29 28 27 26 (6,28A) 23 (11,12,13) 21 (16,17) 19 (18) 18 (20) 17 (21) 16 (22) 15 14 (25) 13 (24) 12 (39) 11 (38) 10 (36) 9 (37) 8 (26,27) 7 (28,29) 6 (18,30) 5 (3) 4 (3) 3 (15,33) 2 (14,34,35)

93
24.28 AC± (TOTAL)
(21)

40401
247,250

LAKE END ROAD

OAK LANE

OLD LAKE END ROAD

DEAD END ROAD

SHEET 407

SHEET 402

14 0.757 AC.

13 12 11 10 9 8 7 0.2976 AC. 6 4.01 (4A) 0.11 AC. 5 4.02 (4B) 0.14 AC. 3 0.228 AC. 2 0.445 AC. 1 0.8 AC.(S)

40402
250,254

15

SHEET 408

LAUREL HILL ROAD

GREEN POND ROAD

NEW JERSEY DEPARTMENT OF THE TREASURY
DIVISION OF TAXATION
LOCAL PROPERTY AND PUBLIC UTILITY BRANCH
APPROVED AS A TAX MAP PURSUANT TO THE PROVISIONS OF CHAPTER 175, LAWS OF 1913, ETC.
FOR THE DIRECTOR, DIVISION OF TAXATION
BY P.E. & L.S.
LIC. #15434 CHIEF, ENGINEERING SECTION
DATE AUG 23 1983 SERIAL NO. 625

ASSESSMENT MAP
TOWNSHIP OF ROCKAWAY
MORRIS COUNTY, N. J.
SCALE: 1" = 100'
Prepared by: March 1982
ARTHUR M. DE LUCA
20 Union Street Rockaway, New Jersey
REVISED
REV. JAN. 1996 WILLIAM A. WILLADSEN, L.S.
REV. FEB. 1995 WILLIAM A. WILLADSEN, L.S.
REV. JAN. 1992 RONALD J. McKINNON, L.S.

REVISIONS				
DATE	BY	LIC.NO	BLOCK	LOT
08/2008	CHRIS REHMANN	17119	40401	62,93
08/2008	CHRIS REHMANN	17119	40401	40,93

UPDATED APRIL 16, 2012

REVISIONS				
DATE	BY	LIC.NO	BLOCK	LOT
08/2008	CHRIS REHMANN	17119	40401	65,93
08/2008	CHRIS REHMANN	17119	40401	79,93
11/2009	CHRIS REHMANN	17119	40403,40401	5,93
01/2010	CHRIS REHMANN	17119	40401	68-69
12/2010	CHRIS REHMANN	17119	40401	93

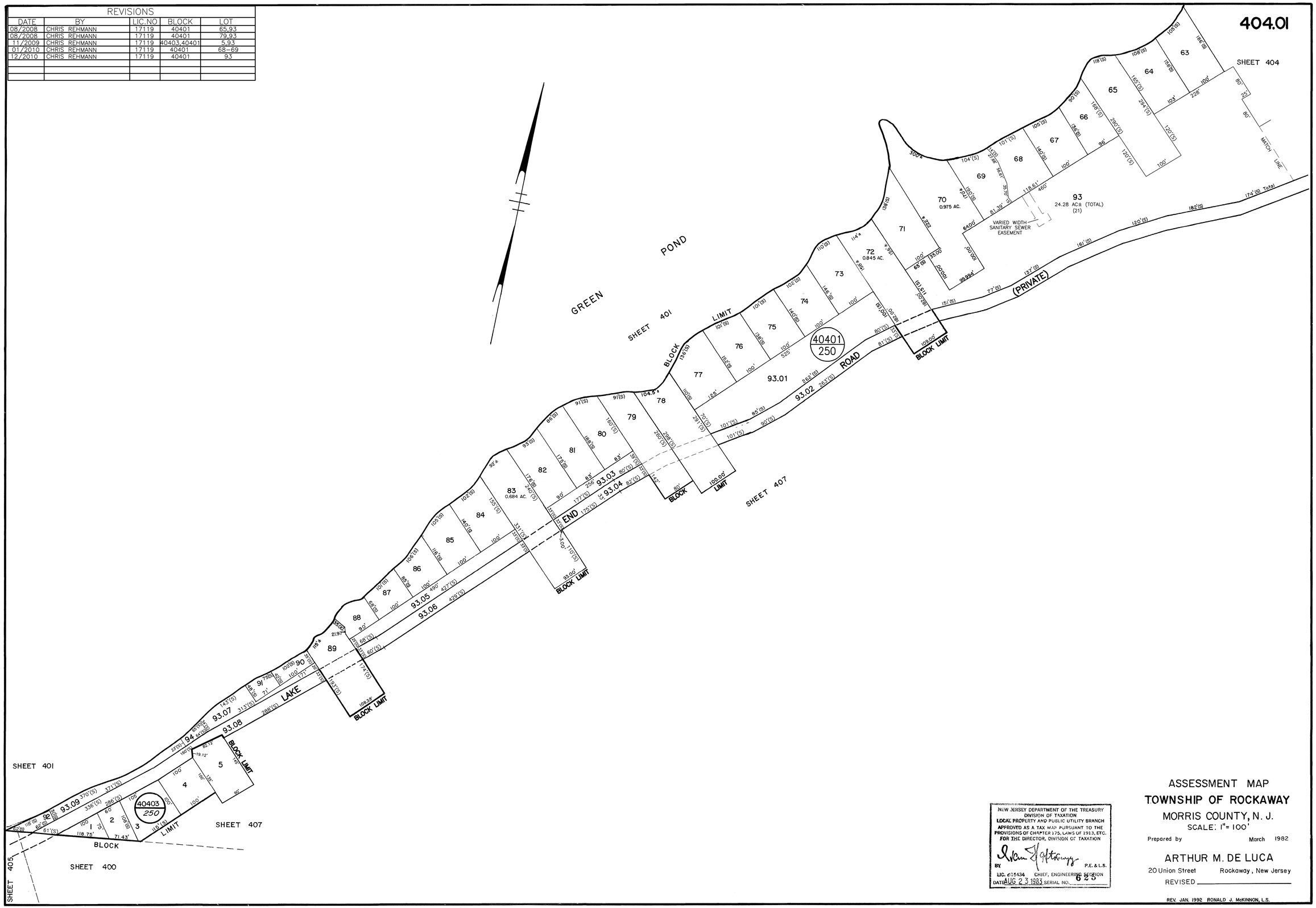

NEW JERSEY DEPARTMENT OF THE TREASURY
DIVISION OF TAXATION
LOCAL PROPERTY AND PUBLIC UTILITY BRANCH
APPROVED AS A TAX MAP PURSUANT TO THE PROVISIONS OF CHAPTER 175, LAWS OF 1913, ETC.
FOR THE DIRECTOR, DIVISION OF TAXATION
BY _____ P.E. & L.S.
LIC. #35434 CHIEF, ENGINEERING SECTION
DATE AUG 23 1983 SERIAL NO. 629

ASSESSMENT MAP
TOWNSHIP OF ROCKAWAY
MORRIS COUNTY, N. J.
SCALE: 1"= 100'
Prepared by March 1982
ARTHUR M. DE LUCA
20 Union Street Rockaway, New Jersey
REVISED _____
REV. JAN. 1992 RONALD J. McKINNON, L.S.

UPDATED APRIL 16, 2012

COA# 24GA27973300

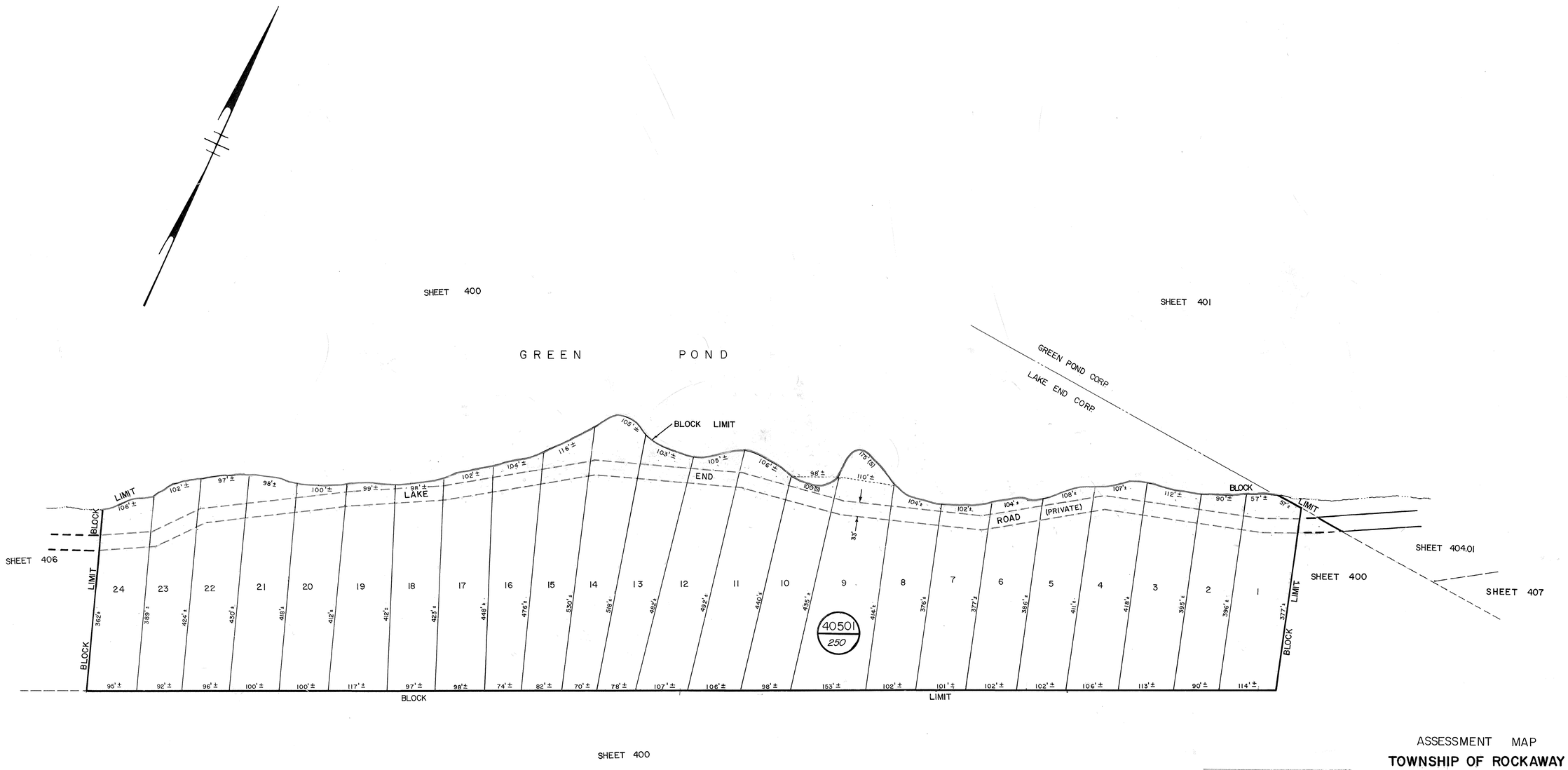

NEW JERSEY DEPARTMENT OF THE TREASURY
DIVISION OF TAXATION
LOCAL PROPERTY AND PUBLIC UTILITY BRANCH
APPROVED AS A TAX MAP PURSUANT TO THE PROVISIONS OF CHAPTER 175, LAWS OF 1913, ETC.
FOR THE DIRECTOR, DIVISION OF TAXATION
BY P.E. & L.S.
LIC. #15434 CHIEF, ENGINEERING SECTION
DATE AUG 23 1983 SERIAL NO. 625

ASSESSMENT MAP
TOWNSHIP OF ROCKAWAY
MORRIS COUNTY, N. J.
SCALE 1" = 100'
Prepared by: March 1982
ARTHUR M. DE LUCA
20 Union Street Rockaway, New Jersey
REVISED

UPDATED APRIL 16, 2012

406

REVISIONS				
DATE	BY	LIC.NO	BLOCK	LOT
08/2008	CHRIS REHMANN	17119	40601	6,7

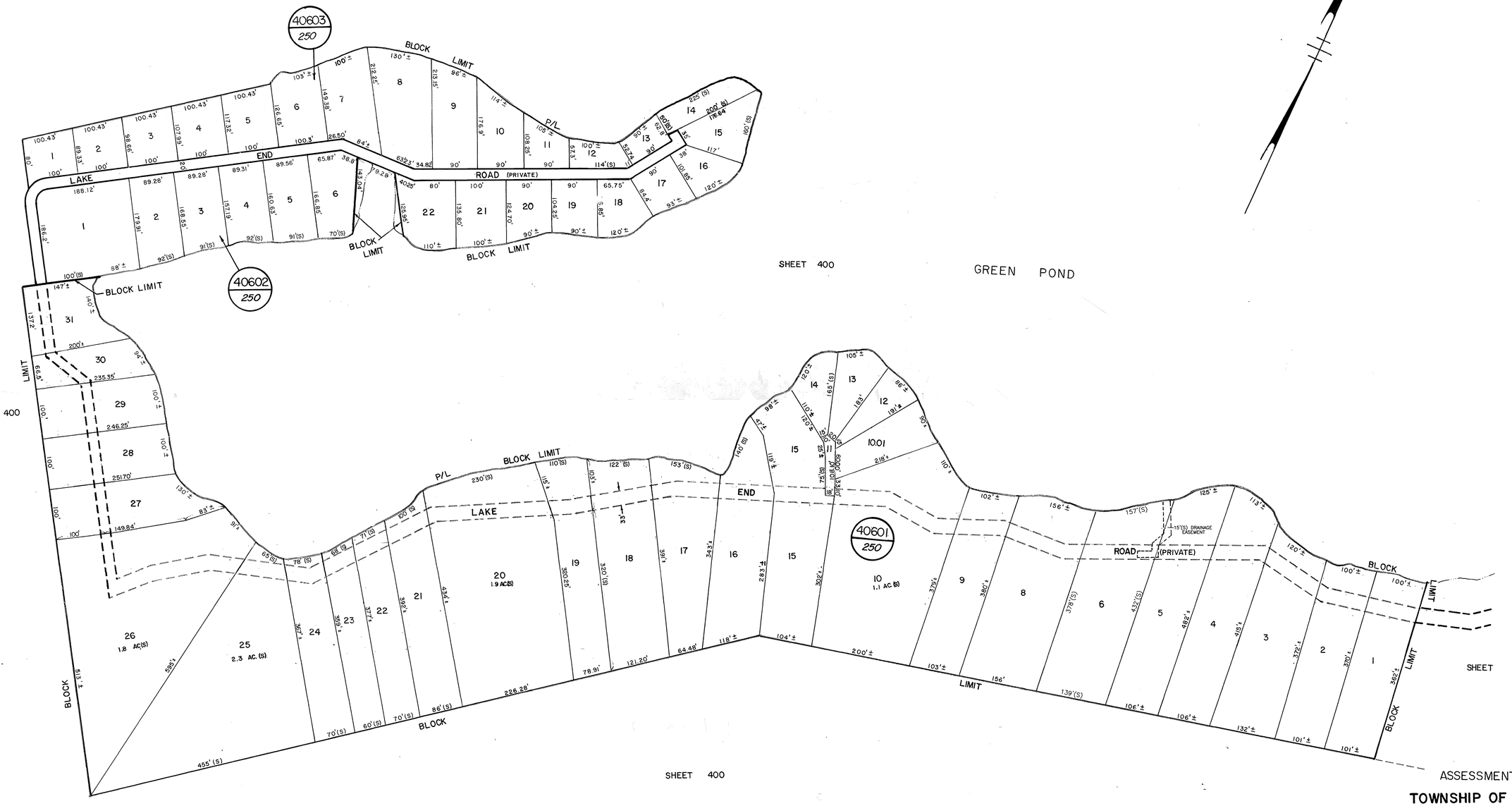

NEW JERSEY DEPARTMENT OF THE TREASURY
DIVISION OF TAXATION
LOCAL PROPERTY AND PUBLIC UTILITY BRANCH
APPROVED AS A TAX MAP PURSUANT TO THE PROVISIONS OF CHAPTER 175, LAWS OF 1913, ETC.
FOR THE DIRECTOR, DIVISION OF TAXATION

BY _____ P.E. & L.S.

LIC. 015434 CHIEF, ENGINEERING SECTION

DATE AUG 2 3 1983 SERIAL NO. 625

ASSESSMENT MAP

TOWNSHIP OF ROCKAWAY

MORRIS COUNTY, N. J.

SCALE 1"= 100'

Prepared by: March 1982

ARTHUR M. DE LUCA

20 Union Street Rockaway, New Jersey

REVISED _____

REV. JAN. 1991 RONALD J. McKINNON, L.S.

UPDATED APRIL 16, 2012

COA# 24GA27973300

NOTE:

FOR INSERTS A,B,C,D,E,F SEE SHEET 407.01

SHEET 401 | SHEET 400 | SHEET 404.01 | SHEET 405 | SHEET 404 | SHEET 408 | SHEET 700 | SHEET 311 | SHEET 301

LAKE END ROAD (NORTH) | LAKE | END | ROAD | BLOCK LIMIT | COUNTY EX. 19 | COUNTY EX. 19.01 | COUNTY EX. 19.02

PICATINNY ARSENAL "EXEMPTED"

THESE THREE LINES AS PER SURVEY OF PICATINNY ARSENAL.

THESE THREE LINES AS PER MAPS, PLOTTINGS, AND DEEDS OF RECORD.

STATE OF NEW JERSEY EXEMPTED

N.J. D.E.P. EXEMPTED

EXEMPTED STATE OF NEW JERSEY/ ROCKAWAY TOWNSHIP

TOWNSHIP EXEMPTED

1 (134) 26.47 AC.
2 (122) 42.71 AC.
3 (134.01) 2.02 AC.
4 (134.02) 2.02 AC.
5 (134.03) 2.02 AC.
6.01 (121.07)
6.02 (121.06)
6.03 (121.05)
6.04 (121.04)
6.05 (121.03)
7 (121.02) 2.3 AC.
8 (121.01) 2.3 AC.
9 (121.08) 2.3 AC.
10 (126A) 3.08 AC.
11 (125) 2.62 AC.
12 (117) 33.24 AC(S)
13 (117A) 64.46 AC(S)
14 (116-A.1) 2.56 AC.
14.01 (116-A.2) 2.6 AC.
15 (116) 20.21 AC.
17 (115) 16.60 AC.
19 (140) 1.4 AC.
19.01 (139) 8.49AC.
19.02 (138) 2.8 AC.
20 (114) 21.38 AC.
21 (70) 21.59 AC.
22 (71) 5.71 AC.
23 (71.01) 2 AC.
24 (61) 25 AC.
25 (164,9,75,80) 228.8 AC.(S)
27 (21) 122.35 AC(S)
28 (72) 3.20 AC.(S)
29 11.756 AC. TO CENTERLINE 11.443 AC. TO SIDELINE
30 (74) 6.21 AC.
31 (126)
32 (76)
32.01 (131)
33 (77) 2.15 AC.
34 (130)
35 (78) 2.03 AC.
36 (79) 2.15 AC.
37 (80) 2.02 AC.
38 (81) 1.96 AC.
60 (83A) 21.8950 AC.
61 (83) 232.81'
62 (82) 13.089 AC.
63 (83) 43.3051 AC.
83 (103) 14.14 AC.
84 (90) 5.74 AC.
85 (92) 1AC.
86 (102) 2AC.
87 (102) 2.8AC.
88 (102A) 3.1AC.
89 (106) 2AC.
90 9.376 Ac STATE EXEMPTED
90.01 4.0 Ac.
91 (109) 128.85 AC.
92 1.508
93 (112) 60.01 AC.
94 (110) 10 AC.
131.01 (116-B) 2.6 AC.
133 (118) 25.99 AC
134 (120) 2.53AC.
135 (120) 3.49 AC.
136 (128-1) 3.49 AC.
137 (128-2) 3.07AC.
138 (128-3) 2.8AC.
139 (128) 8.49AC.
140 (128-4) 1.4 AC.
141 (123) 7.47 AC.
142 (123C) 2 AC.
143 (123D) 3.43 AC.
144 (123E) 3.41 AC.
145 (123F) 2 AC.
155 (113) 30.06 AC.

INSERT A | INSERT B | INSERT C | INSERT D | INSERT E | INSERT F

40701 240 250 | 40702 241 | 40703 249

HILLSIDE ROAD | LONGVIEW ROAD | HOLLOW ROAD | VALLEY ROAD | DENMARK ROAD | GRANDVIEW PL. | LONGVIEW ROAD | THOMSON ROAD | UPPER HIBERNIA ROAD | TIMBERBROOK ROAD | EGBERTS LAKE | POND | GREEN

P.S.E.& G. Co. R.O.W.

15' R.O.W. ESMT.

REVISIONS				
DATE	BY	LIC.NO	BLOCK	LOT
08/2008	CHRIS REHMANN	17119	40701	33,34
01/2012	CHARLES A. ATKINSON	33994	40701	90

ASSESSMENT MAP

TOWNSHIP OF ROCKAWAY

MORRIS COUNTY, N. J.

SCALE 1"=400'

Prepared by: March 1982

ARTHUR M. DE LUCA

20 Union Street Rockaway, New Jersey

REVISED 1986

REV. JAN. 1994 WILLIAM A. WILLADSEN, L.S.
REV. JAN. 1992 RONALD J. McKINNON, L.S.
REV. APRIL 1988 RONALD J. McKINNON, L.S.

NEW JERSEY DEPARTMENT OF THE TREASURY
DIVISION OF TAXATION
LOCAL PROPERTY AND PUBLIC UTILITY BRANCH
APPROVED AS A TAX MAP PURSUANT TO THE PROVISIONS OF CHAPTER 175, LAWS OF 1913, ETC. FOR THE DIRECTOR, DIVISION OF TAXATION

BY _____ P.E. & L.S.

LIC. #15434 CHIEF, ENGINEERING SECTION

DATE AUG 23 1983 SERIAL NO. 625

COA# 24GA27973300

UPDATED APRIL 16, 2012

407.01

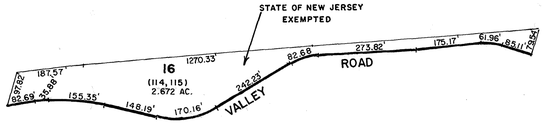

INSERT F
SCALE 1"=200'

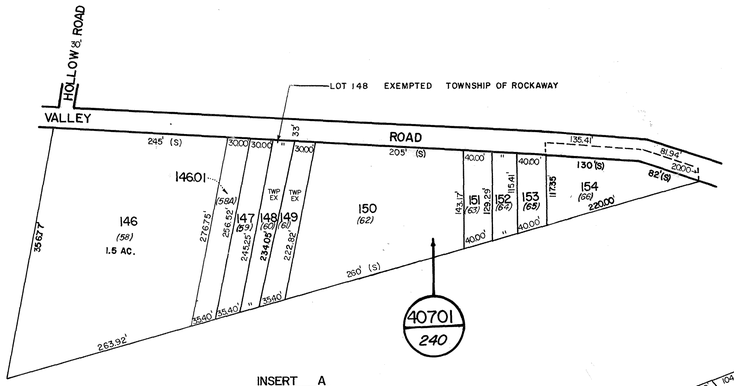

INSERT A
SCALE 1"=100'

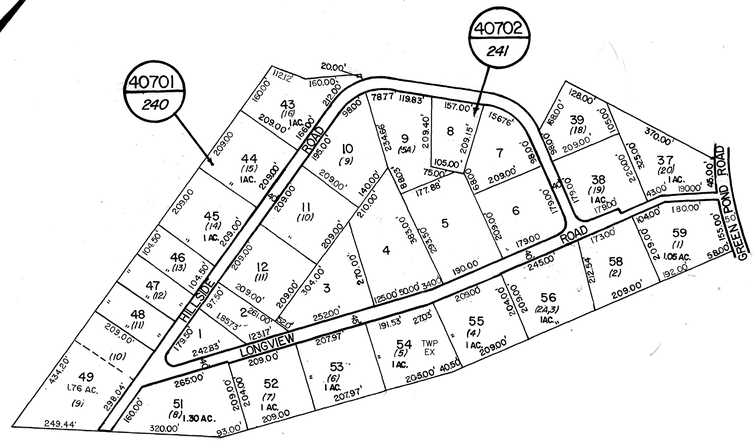

INSERT B
SCALE 1"=200'

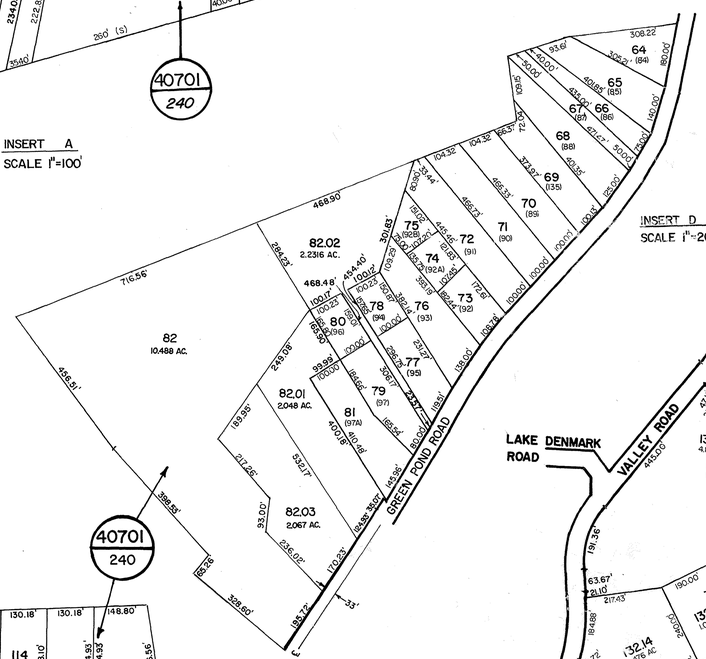

INSERT D
SCALE 1"=200'

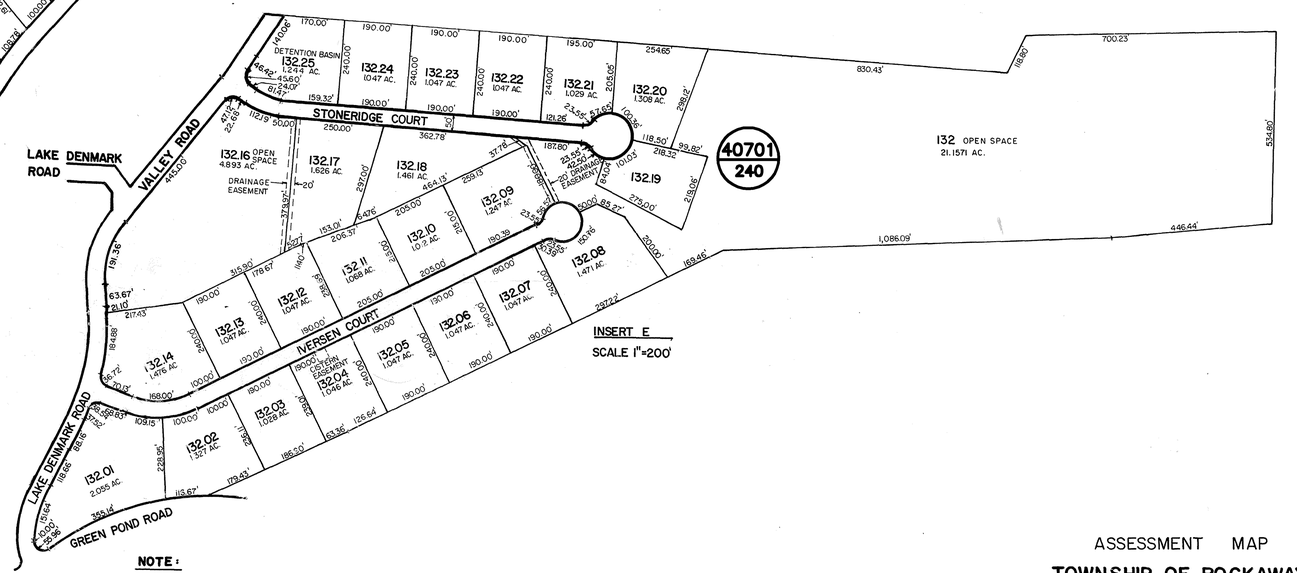

INSERT E
SCALE 1"=200'

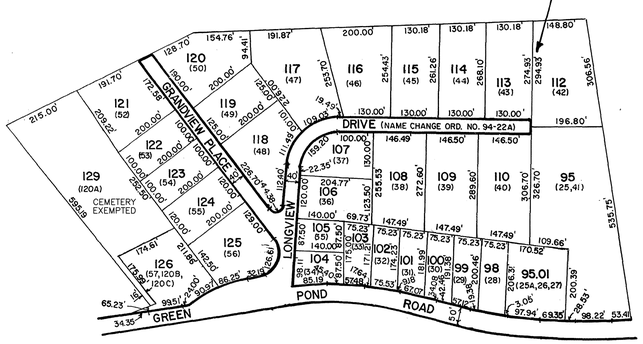

INSERT C
SCALE 1"=200'

NOTE:
FOR A GENERAL LOCATION OF INSERTS SEE SHEET 407

REVISIONS				
DATE	BY	LIC.NO	BLOCK	LOT

NEW JERSEY DEPARTMENT OF THE TREASURY
DIVISION OF TAXATION
LOCAL PROPERTY AND PUBLIC UTILITY BRANCH
APPROVED AS A TAX MAP PURSUANT TO THE PROVISIONS OF CHAPTER 175, LAWS OF 1913, ETC.
FOR THE DIRECTOR, DIVISION OF TAXATION
BY _____ P.E. & L.S.
LIC. #15434 CHIEF, ENGINEERING SECTION
DATE AUG 23 1983 SERIAL NO. 625

ASSESSMENT MAP
TOWNSHIP OF ROCKAWAY
MORRIS COUNTY, N. J.
SCALE 1"= NOTED
Prepared by: March 1982
ARTHUR M. DE LUCA
20 Union Street Rockaway, New Jersey
REVISED JAN. 1991 RONALD J. McKINNON, L.S.

UPDATED APRIL 16, 2012

COA# 24GA27973300

408

INSERT A

SCALE 1" = 200'

INSERT B

SCALE 1" = 200'

INSERT C

SCALE 1" = 200'

INSERT D

SCALE 1" = 200'

DETAIL "E"
SCALE: 1" = 100'

BLOCK 40801 - LOT 83	
LOT NO.	SQ. FT.
83.01	1367
83.02	1367
83.03	1367
83.04	1367
83.05	1367
83.06	1367
83.07	1367
83.08	1367
83.09	1367
83.10	1367
83.11	1367

NOTE:
SEE SHEET 408.01
FOR DETAIL

NEW JERSEY DEPARTMENT OF THE TREASURY
DIVISION OF TAXATION
LOCAL PROPERTY AND PUBLIC UTILITY BRANCH
APPROVED AS A TAX MAP PURSUANT TO THE PROVISIONS OF CHAPTER 175, LAWS OF 1913, ETC. FOR THE DIRECTOR, DIVISION OF TAXATION

BY _____ P.E. & L.S.

LIC. #15434 CHIEF, ENGINEERING SECTION

DATE AUG 23 1983 SERIAL NO. 625

REV. JAN. 1996 WILLIAM A. WILLADSE, J. S.
REV. JAN 1994 WILLIAM A. WILLADSEN, L. S.

ASSESSMENT MAP

TOWNSHIP OF ROCKAWAY

MORRIS COUNTY, N. J.

SCALE 1"=400'

Prepared by: March 1982

ARTHUR M. DE LUCA
20 Union Street Rockaway, New Jersey

REVISED 1986

REV. JAN. 1992 RONALD J. McKINNON, L.S.
REV. DEC. 1991 WM. A. WILLADSEN, P.L.S.
REV. APRIL 1989 RONALD J. McKINNON, L.S.

REVISIONS

DATE	BY	LIC.NO	BLOCK	LOT

UPDATED APRIL 16, 2012

COA# 24GA27973300

REVISIONS				
DATE	BY	LIC.NO	BLOCK	LOT

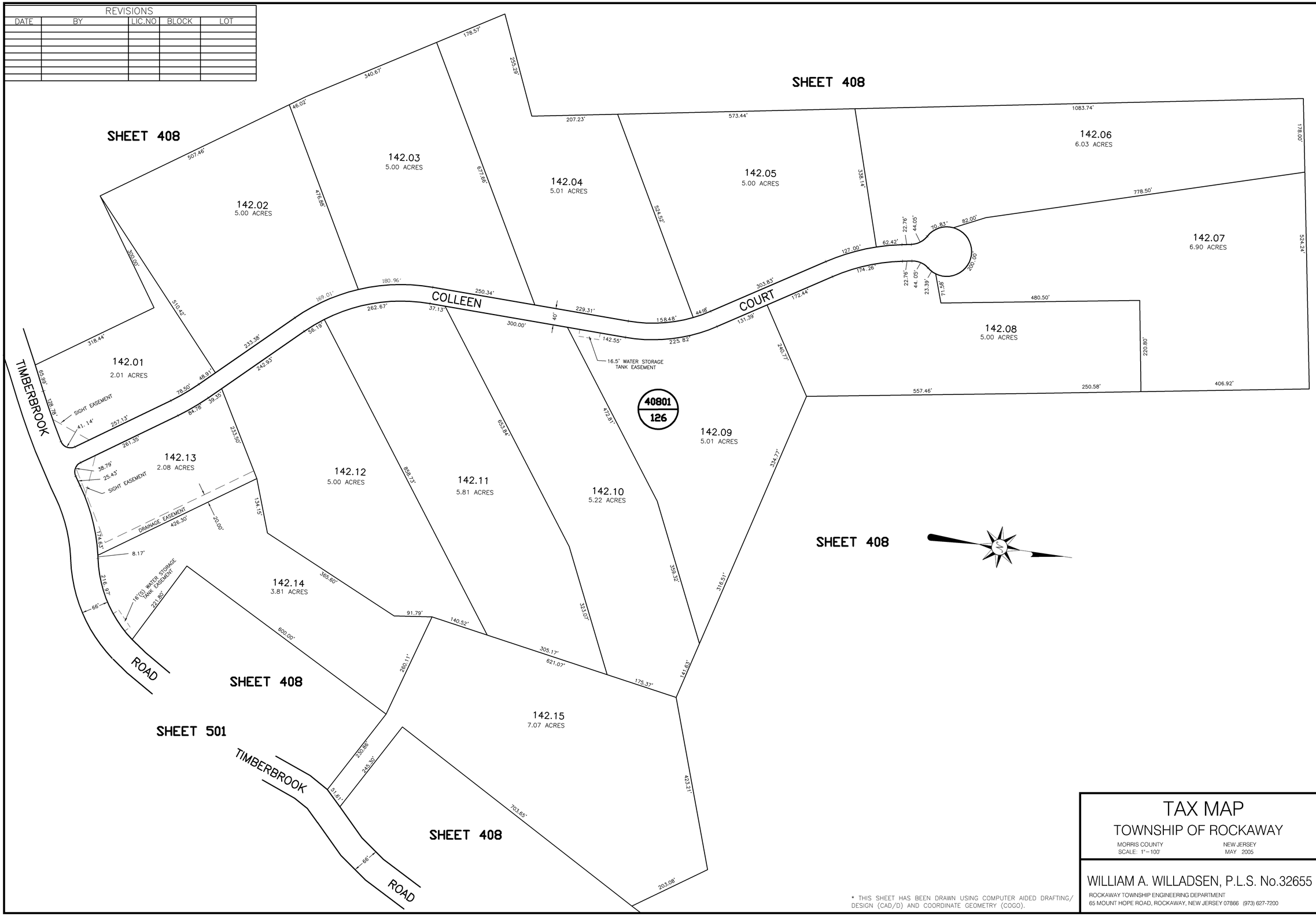

* THIS SHEET HAS BEEN DRAWN USING COMPUTER AIDED DRAFTING/ DESIGN (CAD/D) AND COORDINATE GEOMETRY (COGO).

TAX MAP

TOWNSHIP OF ROCKAWAY

MORRIS COUNTY NEW JERSEY
SCALE: 1"=100' MAY 2005

WILLIAM A. WILLADSEN, P.L.S. No.32655
ROCKAWAY TOWNSHIP ENGINEERING DEPARTMENT
65 MOUNT HOPE ROAD, ROCKAWAY, NEW JERSEY 07866 (973) 627-7200

COA# 24GA27973300

UPDATED APRIL 16, 2012

408.01

409

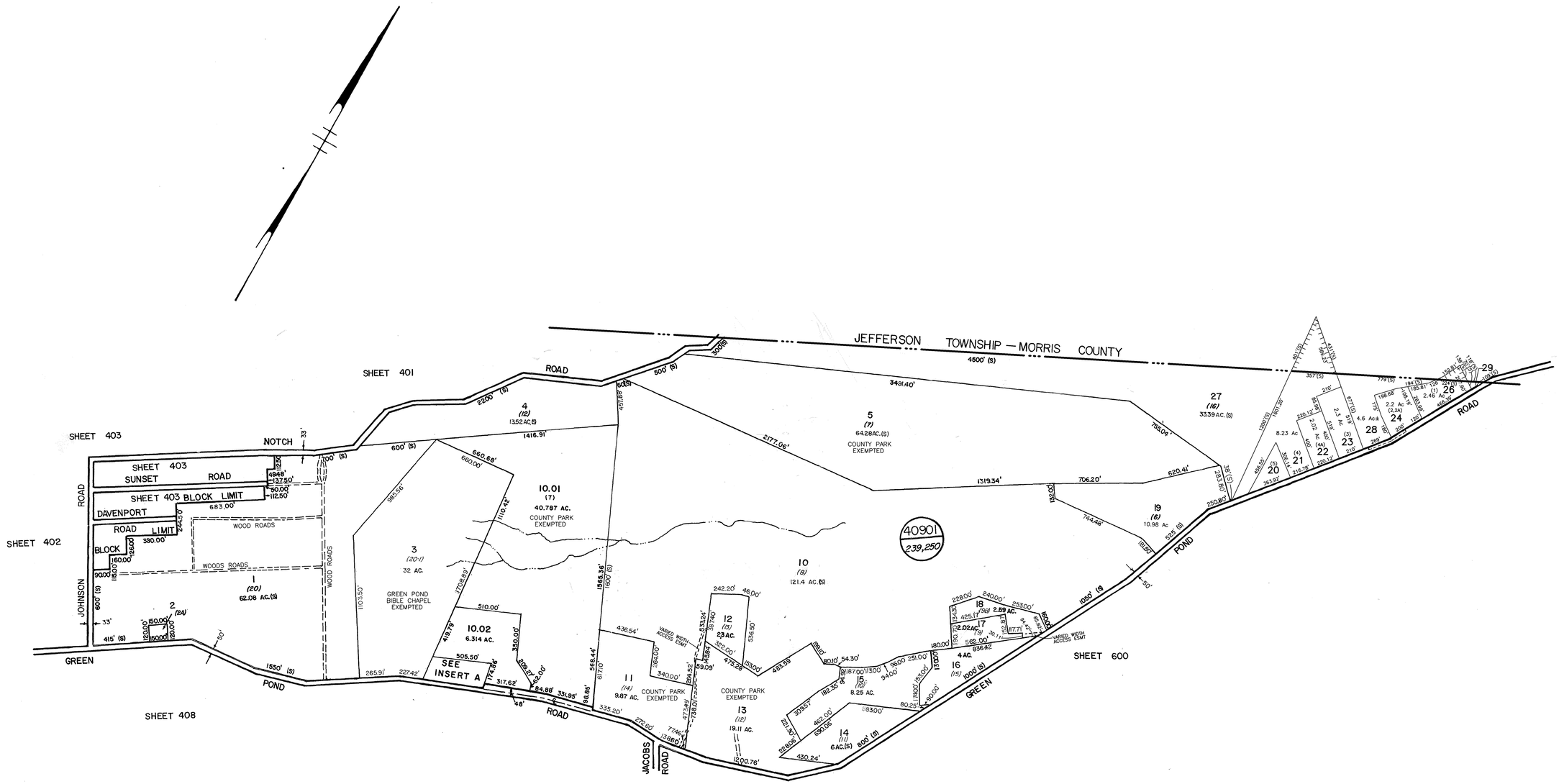

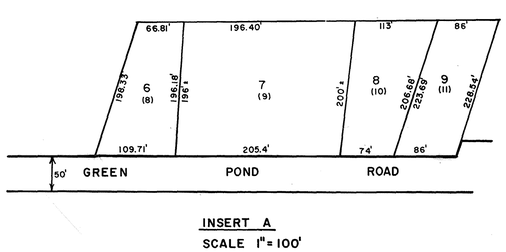

INSERT A
SCALE 1" = 100'

REVISIONS				
DATE	BY	LIC.NO	BLOCK	LOT

NEW JERSEY DEPARTMENT OF THE TREASURY
DIVISION OF TAXATION
LOCAL PROPERTY AND PUBLIC UTILITY BRANCH
APPROVED AS A TAX MAP PURSUANT TO THE PROVISIONS OF CHAPTER 175, LAWS OF 1913, ETC.
FOR THE DIRECTOR, DIVISION OF TAXATION
P.E. & L.S.
LIC. NO. 15434 CHIEF, ENGINEERING SECTION
DATE AUG 23 1983 SERIAL NO. 625

ASSESSMENT MAP
TOWNSHIP OF ROCKAWAY
MORRIS COUNTY, N. J.
SCALE 1"=400'
Prepared by: March 1982

ARTHUR M. DE LUCA
20 Union Street Rockaway, New Jersey
REVISED_____

REV. APRIL 1989 RONALD J. McKINNON, L.S.

COA# 24GA27973300

UPDATED APRIL 16, 2012

KEY MAP 500

INSERT A
1" = 200'

SHEET 311
SHEET 310
SHEET 309
SHEET 408
SHEET 601
SHEET 600
TOWNSHIP OF BOONTON
BOROUGH OF KINNELON — MORRIS COUNTY

SPLIT ROCK RESERVOIR
DURHAM POND
CHARLOTTEBURG RESERVOIR
FARNY STATE PARK "EXEMPTED"
BOY SCOUTS OF AMERICA "EXEMPTED"
CONSERVATION EASEMENT
BLOCK LIMIT
LIMIT FARNY STATE PARK EXEMPTED

HIBERNIA ROAD
OLD PUBLIC RD.
TIMBERBROOK ROAD
JACOBS ROAD
WINNEBAGO RD.
DURHAM LANE
SPLIT ROCK RD.
GREEN ROCK ROAD
LYONSVILLE ROAD
CHARLOTTEBURG ROAD

LEGEND

SHEET NO.
NEW BLOCK NO.
OLD BLOCK NO.
NEW LOT NO.
OLD LOT NO.
SHEET DIVISION LINE
PROPERTY LINE
BLOCK LIMIT
PRIVATE ROADS
WATER

501
50101
133
1
(.445)

REVISIONS				
DATE	BY	LIC.NO	BLOCK	LOT
01/2010	CHRIS REHMANN	17119	50003	17–18
01/2010	CHRIS REHMANN	17119	50003	6–7,19

NEW JERSEY DEPARTMENT OF THE TREASURY
DIVISION OF TAXATION
LOCAL PROPERTY AND PUBLIC UTILITY BRANCH
APPROVED AS A TAX MAP PURSUANT TO THE PROVISIONS OF CHAPTER 175, LAWS OF 1913, ETC.
FOR THE DIRECTOR, DIVISION OF TAXATION
BY P.E. & L.S.
LIC. #13436 CHIEF, ENGINEERING SECTION
DATE AUG 23 1983 SERIAL NO. 625

ASSESSMENT MAP
TOWNSHIP OF ROCKAWAY
MORRIS COUNTY, N. J.
SCALE 1" = 800'
Prepared by March 1982
ARTHUR M. DE LUCA
20 Union Street Rockaway, New Jersey
REVISED
REV. APRIL 1988 RONALD J. McKINNON, L.S.
REV. FEB. 1988 RONALD J. McKINNON, L.S.

UPDATED APRIL 16, 2012

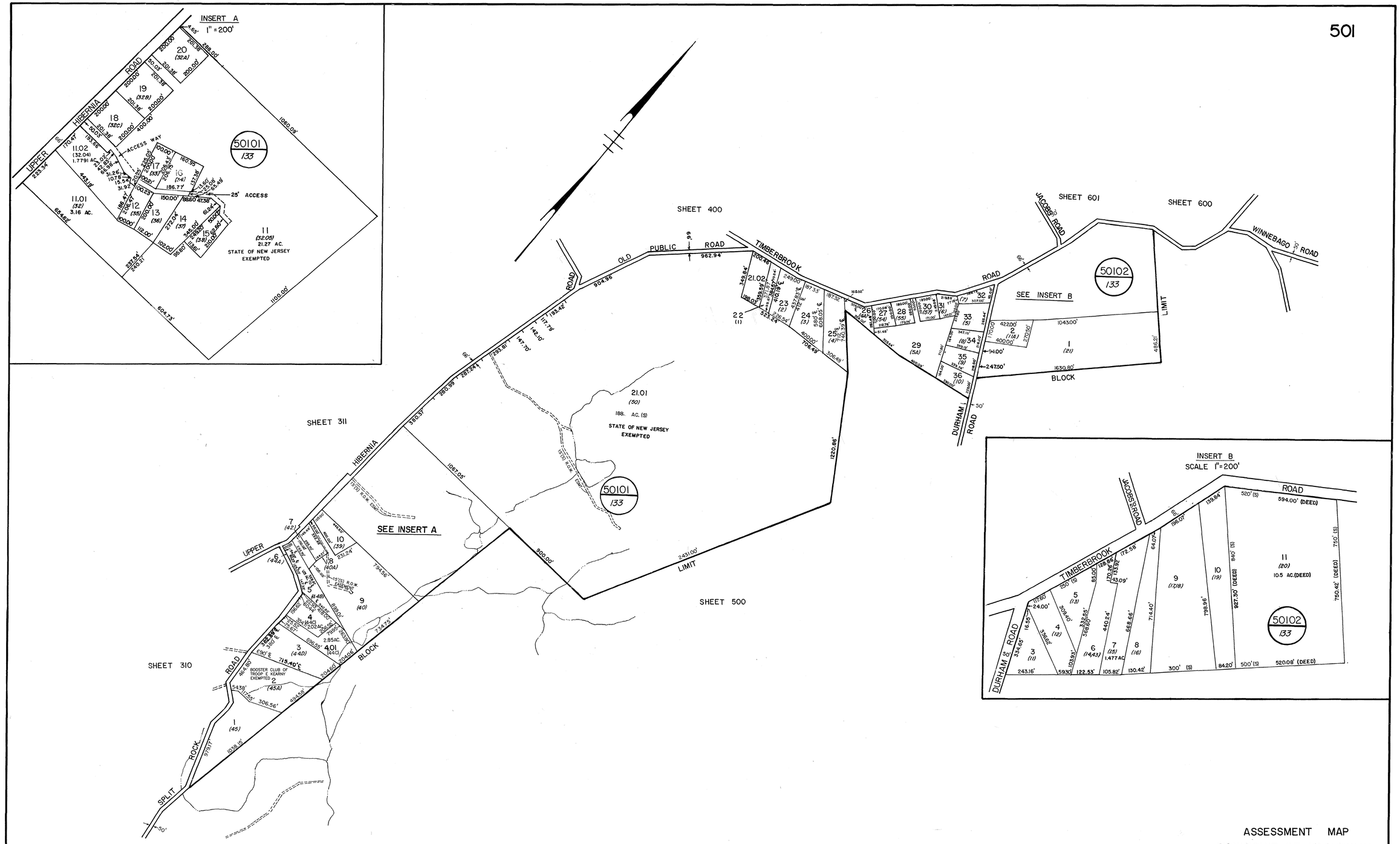

REVISIONS				
DATE	BY	LIC.NO	BLOCK	LOT

NEW JERSEY DEPARTMENT OF THE TREASURY
DIVISION OF TAXATION
LOCAL PROPERTY AND PUBLIC UTILITY BRANCH
APPROVED AS A TAX MAP PURSUANT TO THE PROVISIONS OF CHAPTER 175, LAWS OF 1913, ETC.
FOR THE DIRECTOR, DIVISION OF TAXATION
BY [signature] P.E. & L.S.
LIC. #15434 CHIEF, ENGINEERING SECTION
DATE AUG 23 1983 SERIAL NO. 625

ASSESSMENT MAP
TOWNSHIP OF ROCKAWAY
MORRIS COUNTY, N. J.
SCALE 1" = 400'
Prepared by: March 1982

ARTHUR M. DE LUCA
20 Union Street Rockaway, New Jersey
REVISED _____

REV. APRIL 1989 RONALD J. McKINNON, L.S.

COA# 24GA27973300

UPDATED APRIL 16, 2012

KEY MAP 600

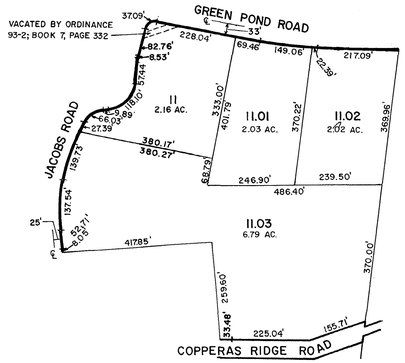

INSERT B
SCALE 1"= 200'

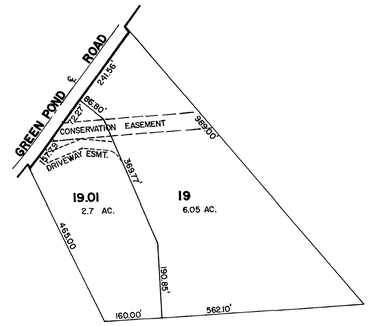

INSERT A
SCALE 1"=200'

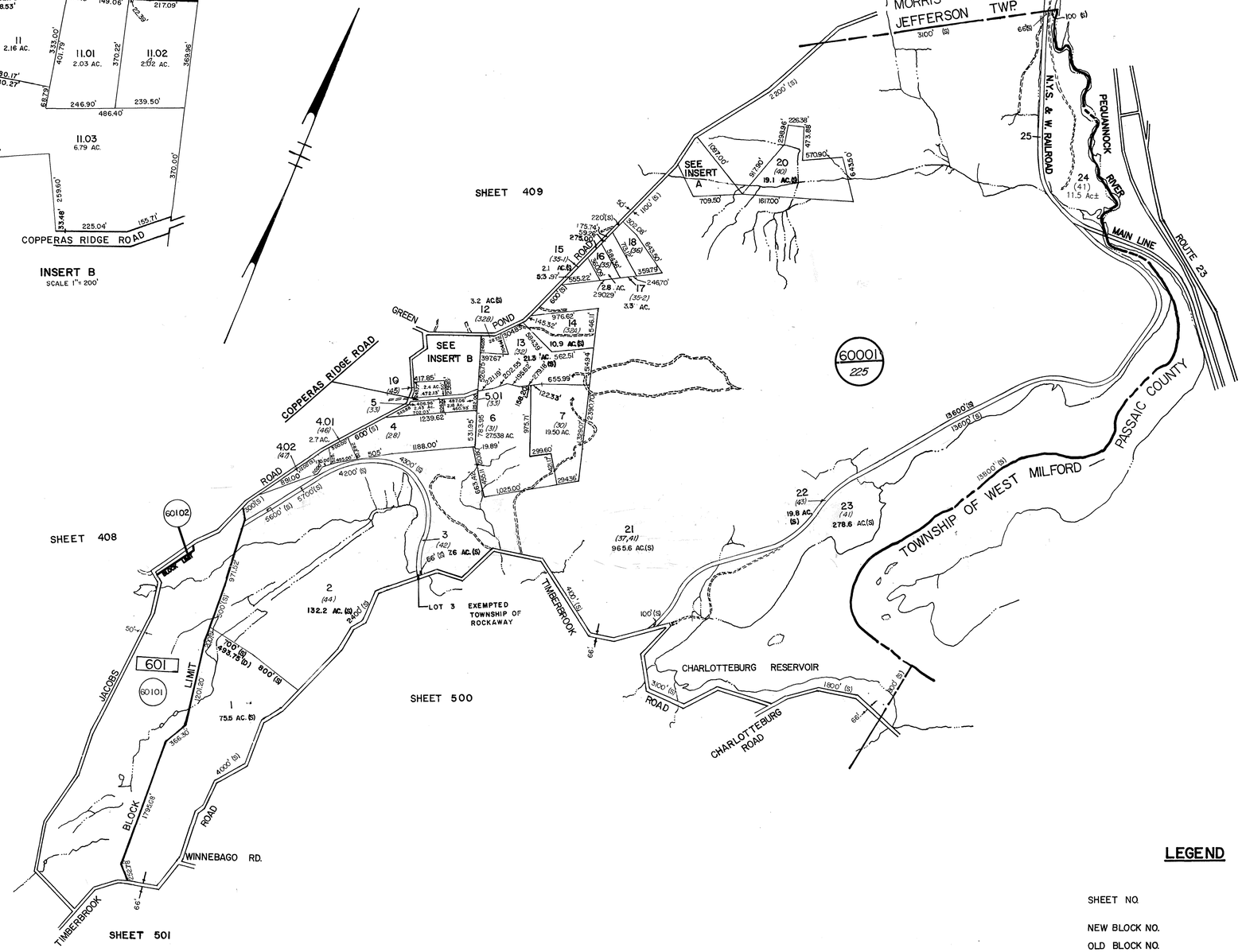

LEGEND

SHEET NO.	601
NEW BLOCK NO. / OLD BLOCK NO.	60101 / 225
NEW LOT NO. / OLD LOT NO.	1 / (44)
SHEET DIVISION LINE	— — — —
PROPERTY LINE	———
BLOCK LIMIT	———
PRIVATE ROADS	═══
WATER	———

NEW JERSEY DEPARTMENT OF THE TREASURY
DIVISION OF TAXATION
LOCAL PROPERTY AND PUBLIC UTILITY BRANCH
APPROVED AS A TAX MAP PURSUANT TO THE PROVISIONS OF CHAPTER 175, LAWS OF 1913, ETC.
FOR THE DIRECTOR, DIVISION OF TAXATION
BY P.E. & L.S.
LIC. #15434 CHIEF, ENGINEERING SECTION
DATE AUG 23 1983 SERIAL NO. 625

ASSESSMENT MAP
TOWNSHIP OF ROCKAWAY
MORRIS COUNTY, N. J.
SCALE 1"= 800'
Prepared by: March 1982

ARTHUR M. DE LUCA
20 Union Street Rockaway, New Jersey
REVISED 1986

REV. JAN. 1996 WILLIAM A WILLADSEN, L.S.
REV. JAN. 1994 WILLIAM A. WILLADSEN, L.S.
REV. JAN. 1991 RONALD J. McKINNON, L.S.
REV. APRIL 1989 RONALD J. McKINNON, L.S.
REV. FEB. 1988 RONALD J. McKINNON, L.S.

REVISIONS				
DATE	BY	LIC.NO	BLOCK	LOT

COA# 24GA27973300

KEY MAP 600

UPDATED APRIL 16, 2012

601

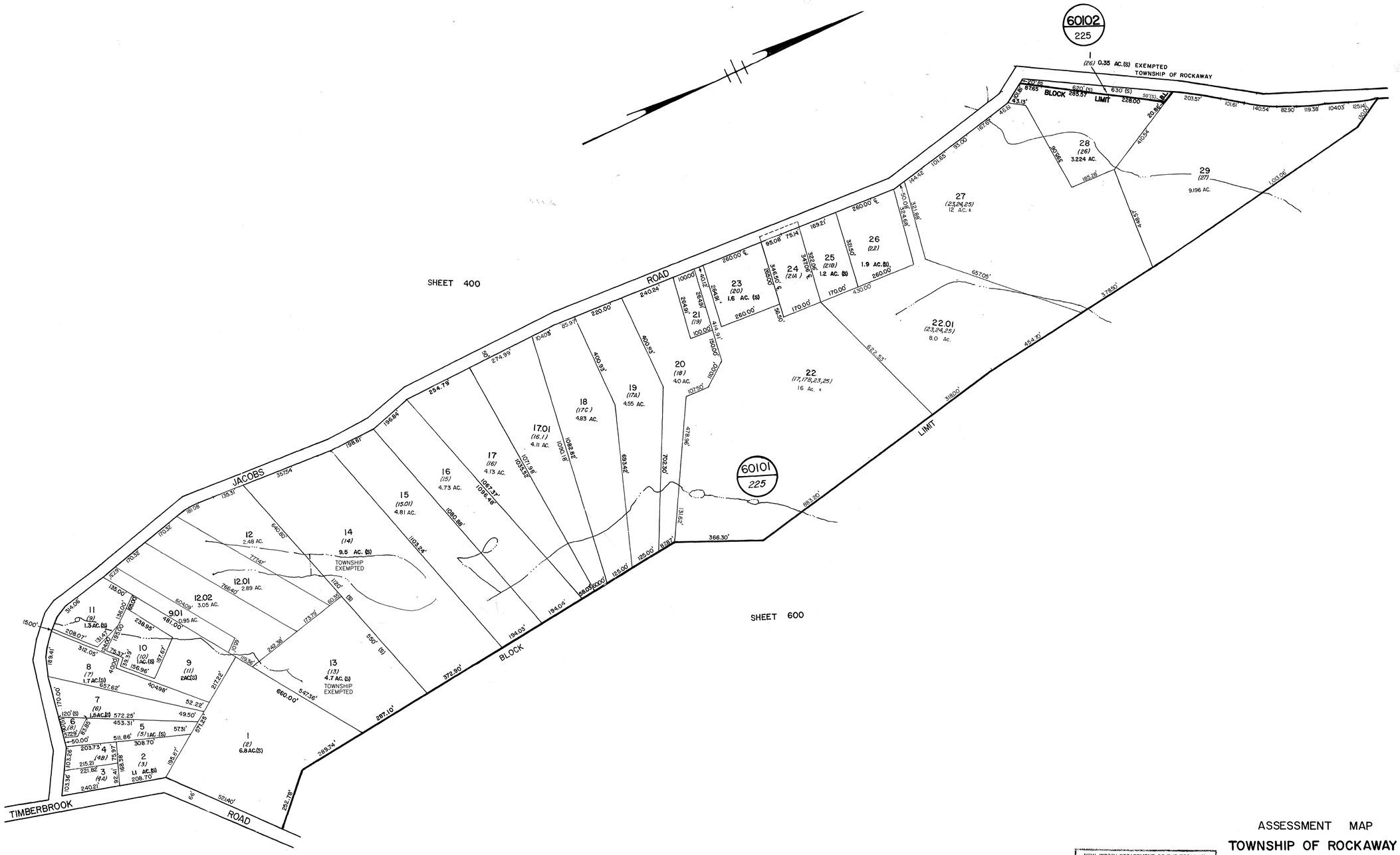

REVISIONS				
DATE	BY	LIC.NO	BLOCK	LOT

NEW JERSEY DEPARTMENT OF THE TREASURY
DIVISION OF TAXATION
LOCAL PROPERTY AND PUBLIC UTILITY BRANCH
APPROVED AS A TAX MAP PURSUANT TO THE PROVISIONS OF CHAPTER 175, LAWS OF 1913, ETC.
FOR THE DIRECTOR, DIVISION OF TAXATION
BY _____ P.E. & L.S.
LIC. #15434 CHIEF, ENGINEERING SECTION
DATE AUG 23 1983 SERIAL NO. 625

ASSESSMENT MAP
TOWNSHIP OF ROCKAWAY
MORRIS COUNTY, N. J.
SCALE 1"= 200'
Prepared by : March 1982

ARTHUR M. DE LUCA
20 Union Street Rockaway, New Jersey

REVISED 1986
REV. JAN. 1994 WILLIAM A. WILLAGGEN, L.S.
REVISED FEB. 1988 RONALD J. McMAHON PE.,L.S.

UPDATED APRIL 16, 2012

COA# 24GA27973300

KEY MAP 700

REVISIONS				
DATE	BY	LIC.NO	BLOCK	LOT

NEW JERSEY DEPARTMENT OF THE TREASURY
DIVISION OF TAXATION
LOCAL PROPERTY AND PUBLIC UTILITY BRANCH
APPROVED AS A TAX MAP PURSUANT TO THE PROVISIONS OF CHAPTER 175, LAWS OF 1913, ETC.
FOR THE DIRECTOR, DIVISION OF TAXATION
BY [signature] P.E. & L.S.
LIC. #15434 CHIEF, ENGINEERING SECTION
DATE AUG 2 3 1983 SERIAL NO. 625

LEGEND

SHEET NO.	701
NEW BLOCK NO.	70101
OLD BLOCK NO.	250
NEW LOT NO.	1
OLD LOT NO.	(18)
SHEET DIVISION LINE	— — — —
PROPERTY LINE	————
BLOCK LIMIT	━━━━
PRIVATE ROADS	========
WATER	——···——

ASSESSMENT MAP
TOWNSHIP OF ROCKAWAY
MORRIS COUNTY, N. J.
SCALE 1"= 1200'
Prepared by: March 1982
ARTHUR M. DE LUCA
20 Union Street Rockaway, New Jersey
REVISED ____________
COA# 24GA27973300

UPDATED APRIL 16, 2012